

NOT TO SCALE

PRIOR TO 2009

♦ COUNTY SURVEYOR RECORDS INDICATE A MONUMENT WAS FOUND

♦ COUNTY SURVEYOR RECORDS INDICATE NO EXCAVATION WAS PERFORMED, A MONUMENT WAS SET ON OR BELOW THE SURFACE

RMA 2009 PROJECT

△ A MONUMENT WAS FOUND ON OR BELOW THE SURFACE (NO STONE WAS FOUND AFTER EXCAVATION)

X NO MONUMENT OR STONE WAS FOUND ON OR BELOW THE SURFACE, CORNER MONUMENT TO BE SET

■ MONUMENT SET

○ MONUMENT FOUND AT EXCAVATION

**CASS COUNTY,
INDIANA
SECTION
CORNER
PERPETUATION
PROJECT**

**BOONE TOWNSHIP
TWP 28N, R-1-W**



RANDALL MILLER & ASSOCIATES INC.

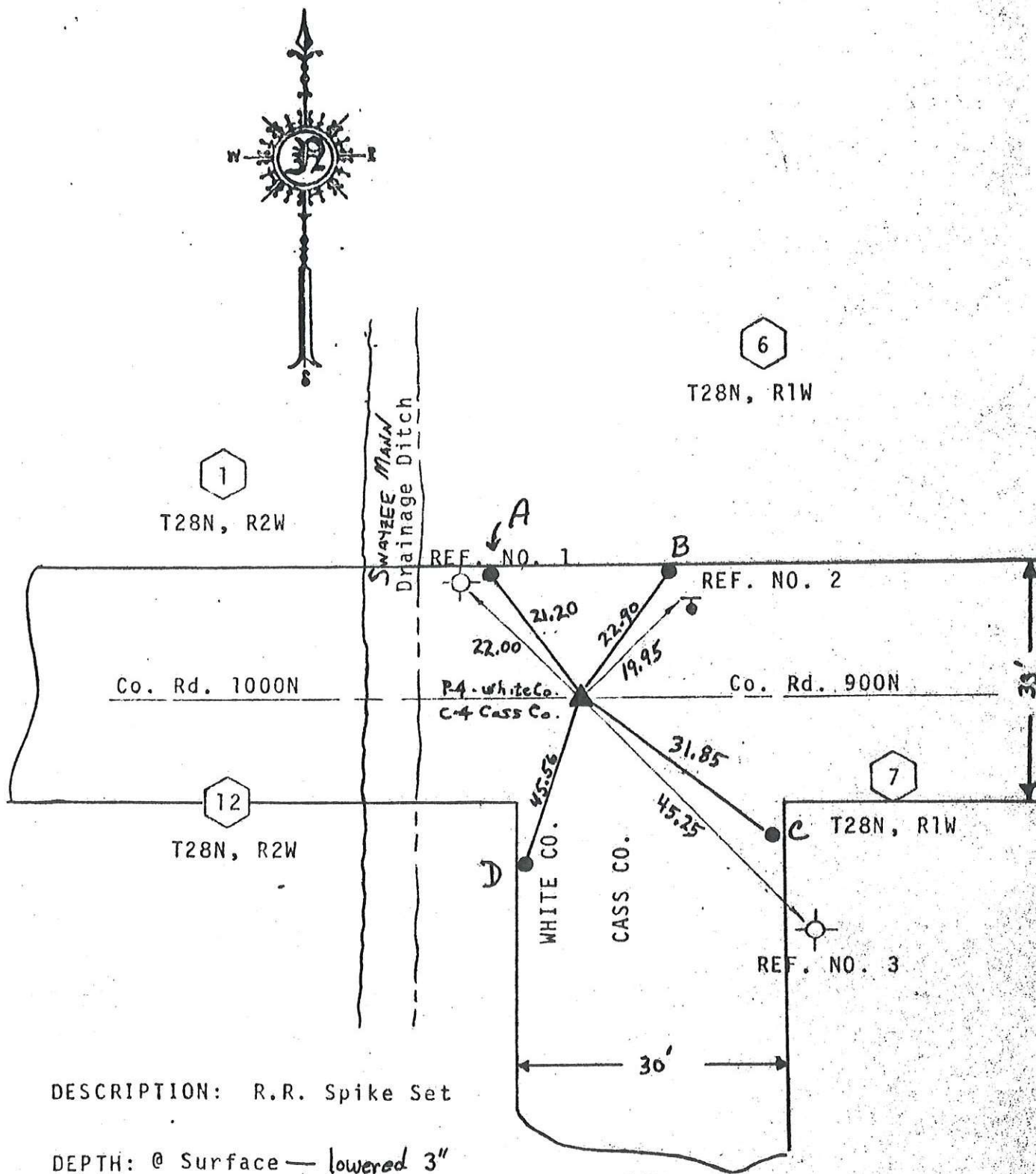
Surveyors ♦ Engineers ♦ Consultants

145 E. Third Street
Marion, IN 46952
Ph: (765) 662-1284
Fax: (765) 668-7412
marion@mmasurveying.com

108 E. Washington St., Ste #5
Muncie, IN 47305
Ph: (765) 289-1917
Fax: (765) 289-1931
muncie@mmasurveying.com

58 W. Market Street, Ste. J
Wabash, IN 46992
Ph: (260) 563-4467
Fax: (260) 563-0462
wabash@mmasurveying.com

www.mmasurveying.com



DESCRIPTION: R.R. Spike Set

DEPTH: @ Surface — lowered 3"

U.S.P.L.S.S.: NW Corner, Sec. 7, T28N, R1W

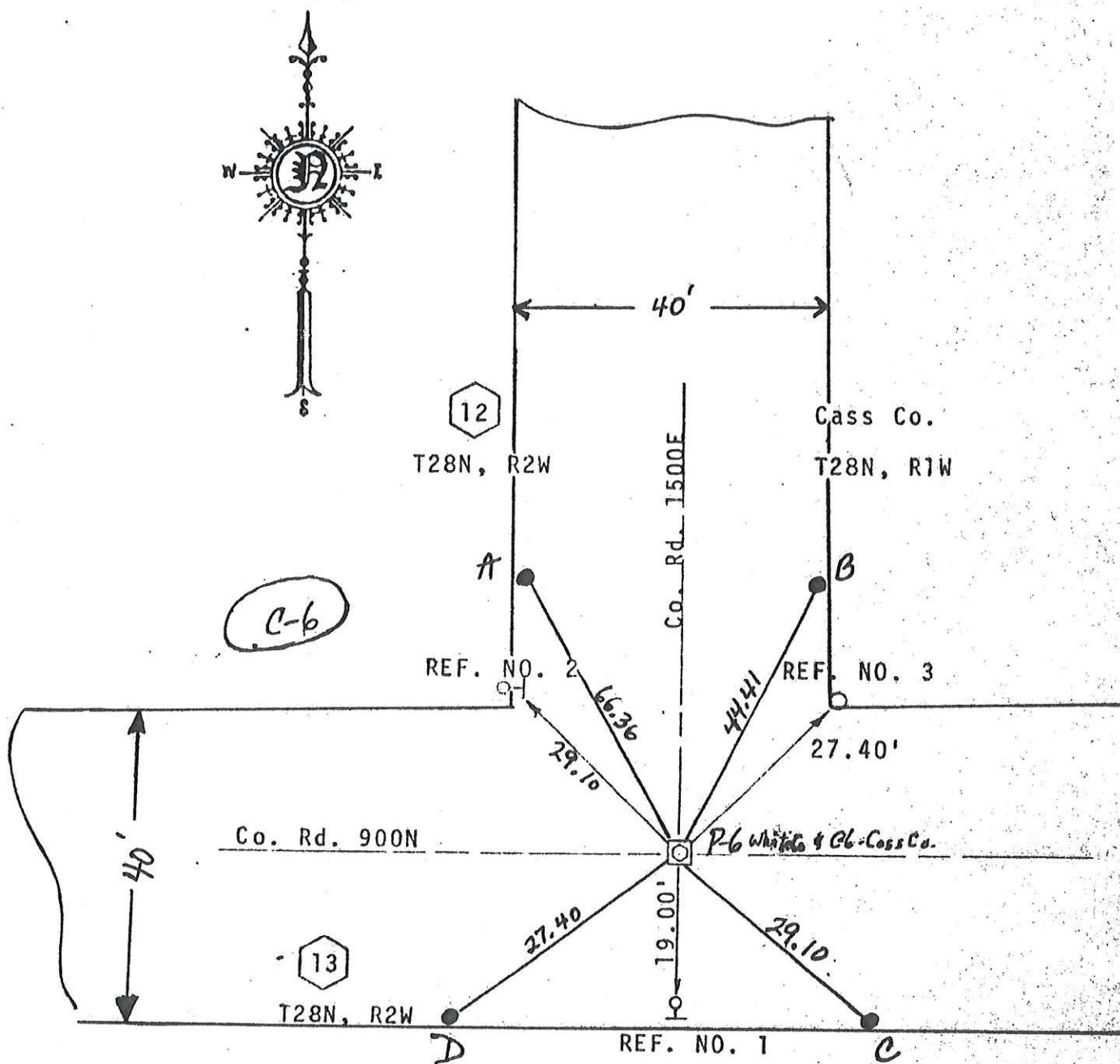
REFERENCE NO. 1: Nail in Power Pole

REFERENCE NO. 2: RR. Rail Fence Post - N side

REFERENCE NO. 3: Nail in Power Pole

Corner A-5 2009 Project

AUG 6 1979



DESCRIPTION: 9" x 12" unmarked stone — RR spike — 4' deep = mass of stone
and is the Ref. Cor.

DEPTH: 10 inches

U.S.P.L.S.S.: NW Corner, Sec. 18, T28N, R1W

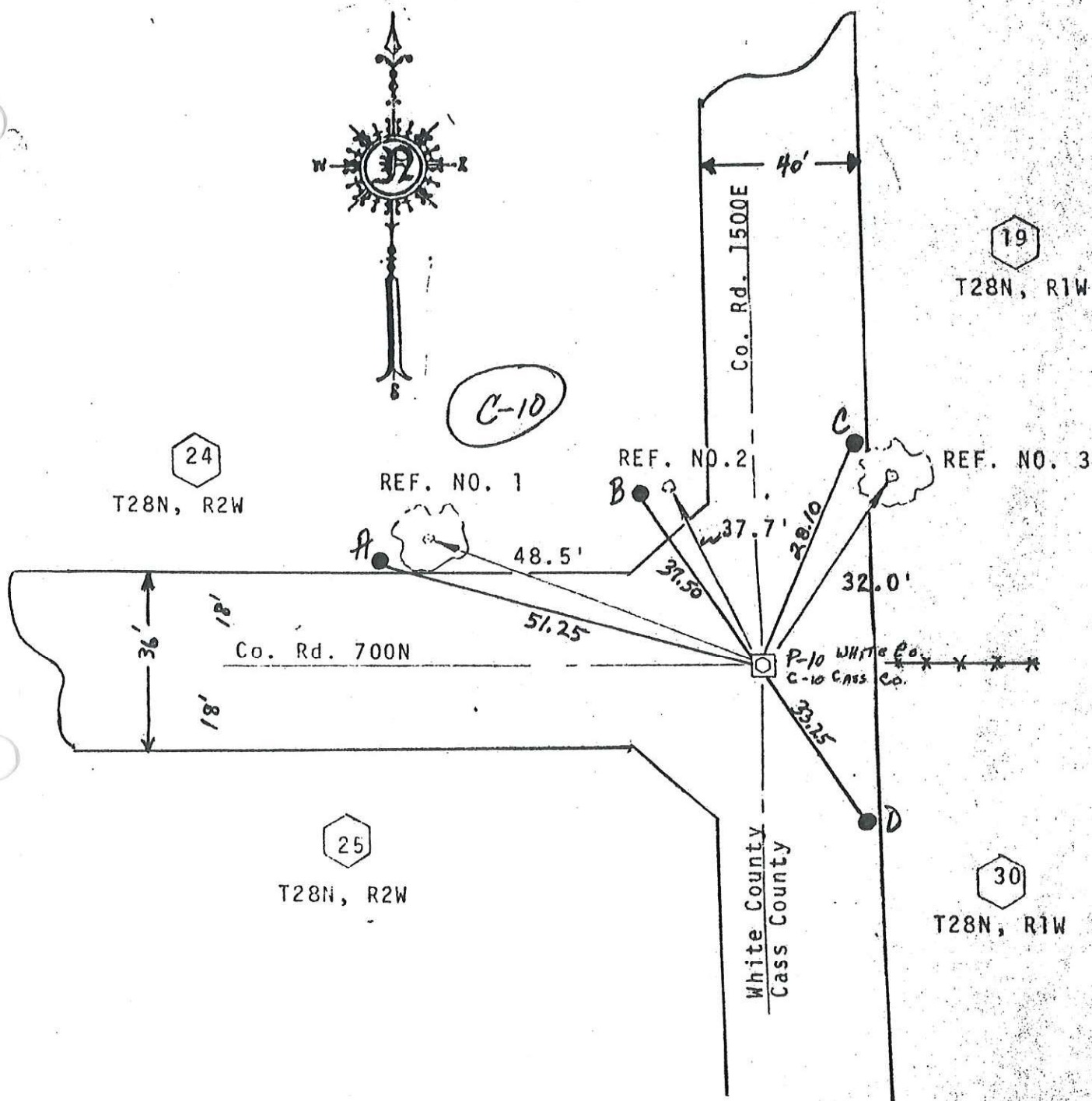
REFERENCE NO. 1: R.R. Rail Corner Post — 6" West of corner
REFERENCE NO. 2: R.R. Rail Corner Post — nearest edge of I-beam
REFERENCE NO. 3: 4" Steel Corner Post &

Corner A-9 2009 Project

AUG 16 1979



AUG 6 1979



DESCRIPTION: 6" x 12" Stone Marked "SC" on North Side
 Also ; RR spike 5" deep = Mass of Stone & The Ref. Corner

DEPTH: 18 inches

U.S.P.L.S.S.: NW Cor., Sec. 30, T28N, R1W

REFERENCE NO. 1: 9" Apple Tree

REFERENCE NO. 2: 36" Dead Tree Trunk

REFERENCE NO. 3: 6" Walnut Tree Stump.



WHITE CO.

25

T28N, R2W

REF. NO. 1



A

18'

36'

Co. Rd. 1500E

18'

REF. NO. 2

51.80'

B

CASS CO.

T28N, R1W

XXXXXX

34.60

D

22.02

27.80

C 11 - Cass Co.
P 11 - White Co.

18.00

REF. NO. 3

19.95

C

DESCRIPTION: 12" x 12" (Flat) Unmarked Stone - on End
top knocked off - now 3" underground & set RR spike on west side of rock 5" down

DEPTH: @ Surface

RR SPIKE = mass Stone @ The Ref. CORNER

U.S.P.L.S.S.: NW Corner, SW 1/4, Sec. 30, T28N, R1W

REFERENCE NO. 1: Nail in 6" Cherry Tree

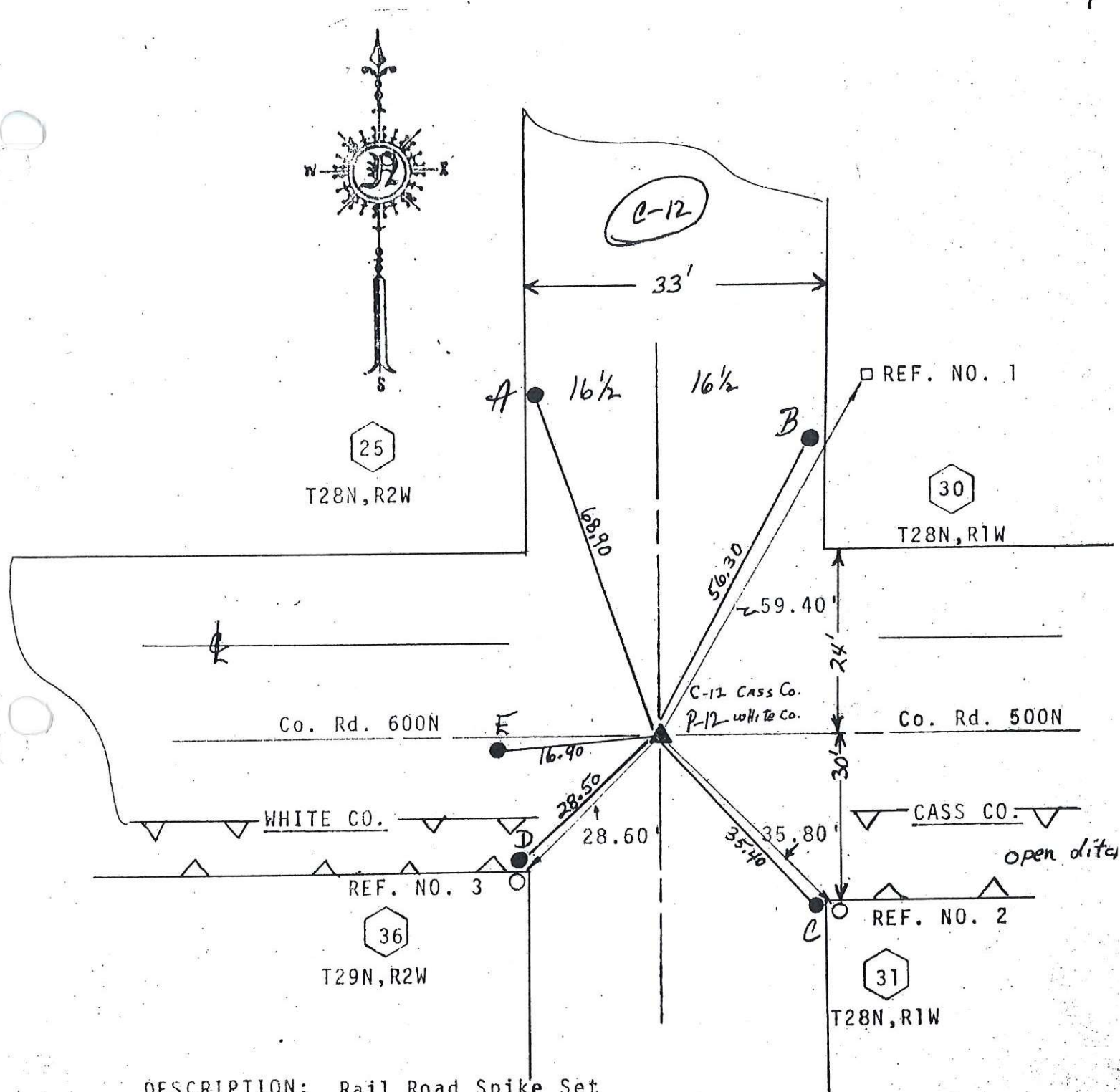
REFERENCE NO. 2: Post for underground telephone cable sign

REFERENCE NO. 3: Nail in Power Pole

C 11

Corner A-19 2009 Project

AUG 6 1979



DESCRIPTION: Rail Road Spike Set

DEPTH: @ surface - lowered 3"

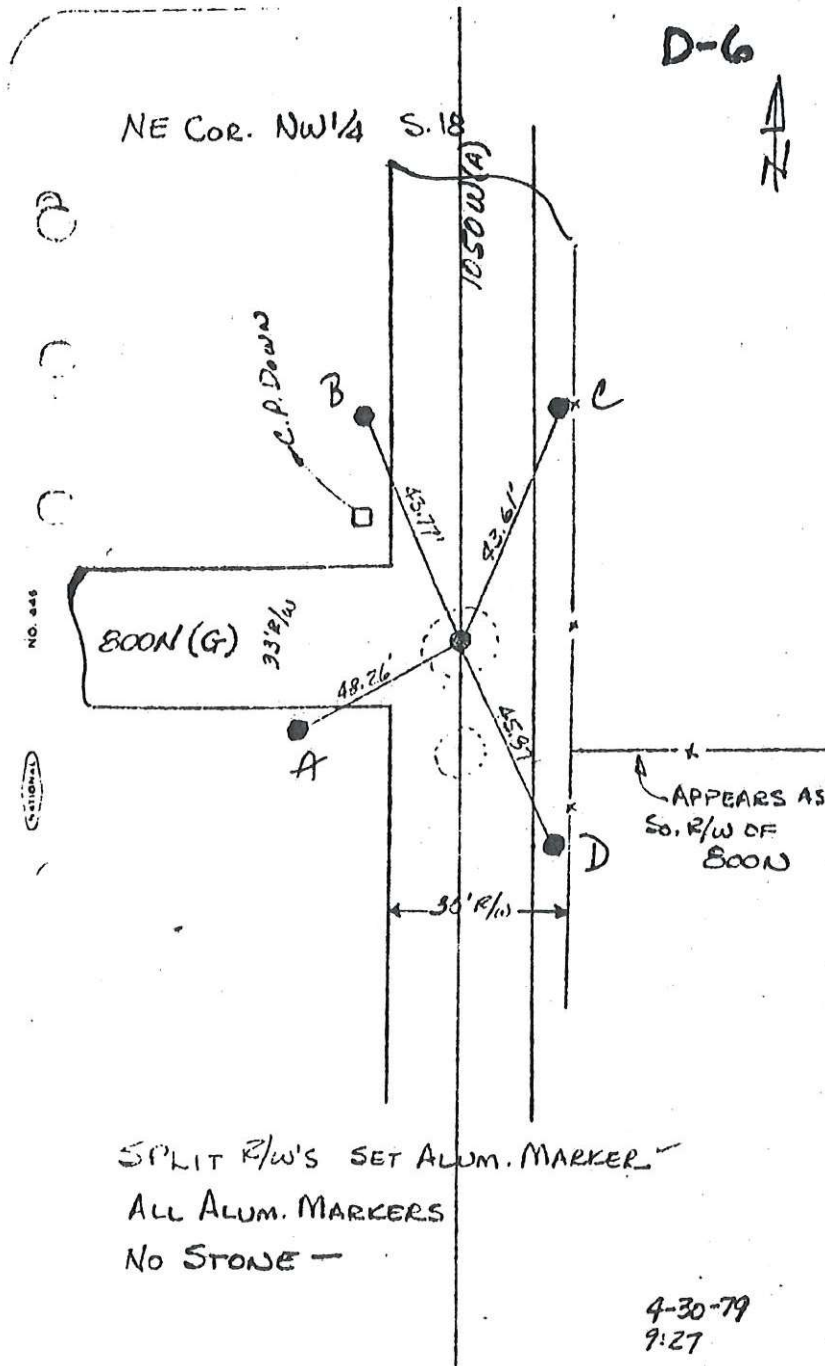
U.S.P.L.S.S.: NE Corner, Sec. 36, T28N, R2W

- REFERENCE NO. 1: Nail in Mailbox Post
- REFERENCE NO. 2: Nail in Wood Corner Post
- REFERENCE NO. 3: Nail in Wood Corner Post

A-21

~~C-12~~

AUG 6 1970

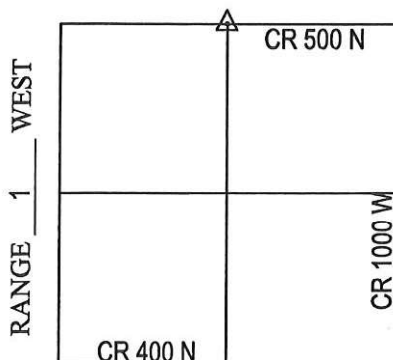


CORNERSTONE RECORD BOOK

SITE MAP

SECTION 31

TOWNSHIP 28 NORTH



OFFICE OF THE CASS COUNTY SURVEYOR, LOGANSPORT, INDIANA

CORNER DESCRIPTION: NORTH 1/4 CORNER SEC. 31, TWP-28-N, RNG-1-W (C-21)

DATE RECOVERED: NOVEMBER 20, 2009

CORNER RECOVERED BY: RANDALL MILLER

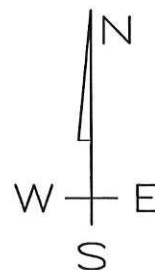
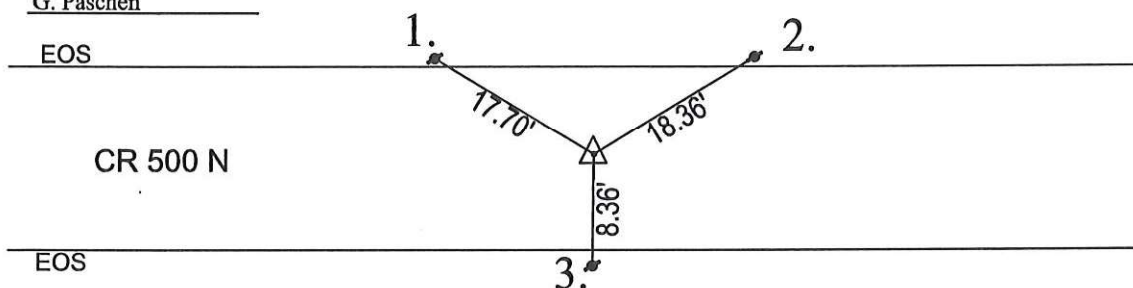
SURVEYOR'S REPORT:

THE CASS COUNTY CORNERSTONE RECORDS PROVIDED NO PRIOR EXCAVATION HISTORY FOR THIS CORNER. A RAILROAD SPIKE WAS FOUND 0.4' BELOW THE SURFACE OF THE ROAD. NO HISTORY WAS FOUND OR PROVIDED REGARDING THE RAILROAD SPIKE'S HISTORY. ON NOVEMBER 20, 2009 SAID SPIKE WAS REMOVED AND A 4'X4'X2' HOLE WAS EXCAVATED WHERE NO STONE OR OTHER MONUMENTS WERE FOUND. ON DECEMBER 30, 2009 THE RAILROAD SPIKE WAS RESET FLUSH WITH THE ROAD SURFACE AT ITS FOUND LOCATION.

Witnessed by: Chuck Sterrit

Willie Elliott

G. Paschen



MONUMENT SET: RAILROAD SPIKE FOUND

REFERENCES: 1. #3 STEEL REBAR SET AT EDGE OF STONE


2. #3 STEEL REBAR SET AT EDGE OF STONE

3. #3 STEEL REBAR SET AT EDGE OF STONE

CERTIFICATION:

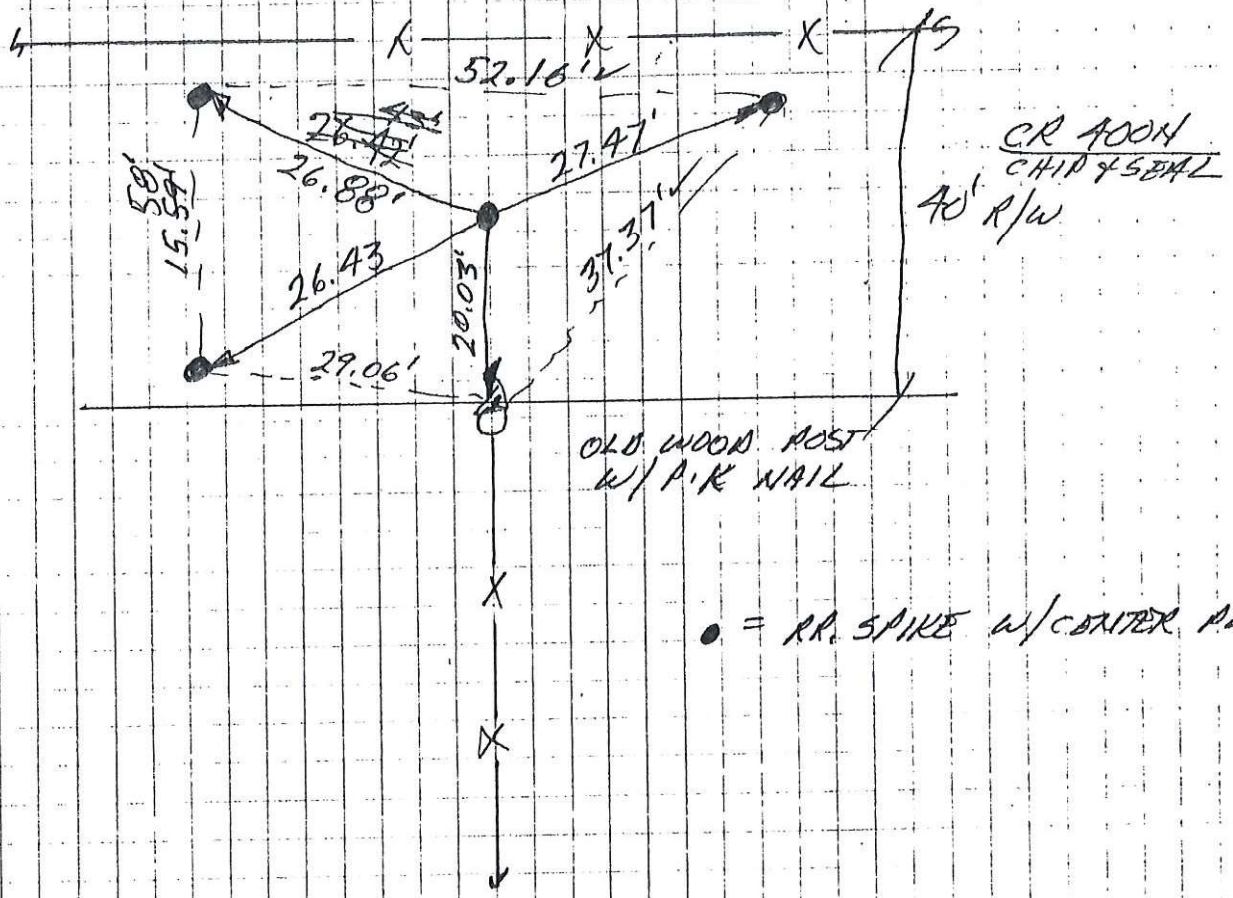
I, THE UNDERSIGNED, RANDALL MILLER, A LAND SURVEYOR REGISTERED IN THE STATE OF INDIANA UNDER I.C. 25-31, DO HEREBY CERTIFY THAT I HAVE RECOVERED THE CORNER HEREON SHOWN AND DESCRIBED.

Randall Miller
RANDALL D. MILLER
R.L.S. #880001



1. WEDS. 11 OCT '89 DLA RL50537
 F. PANICI; NO METAL; SET CORNER
 C R/W SPLIT; SET REFS

N
 ↑
NO SCALE



N 1/4 COR. SEC. 6

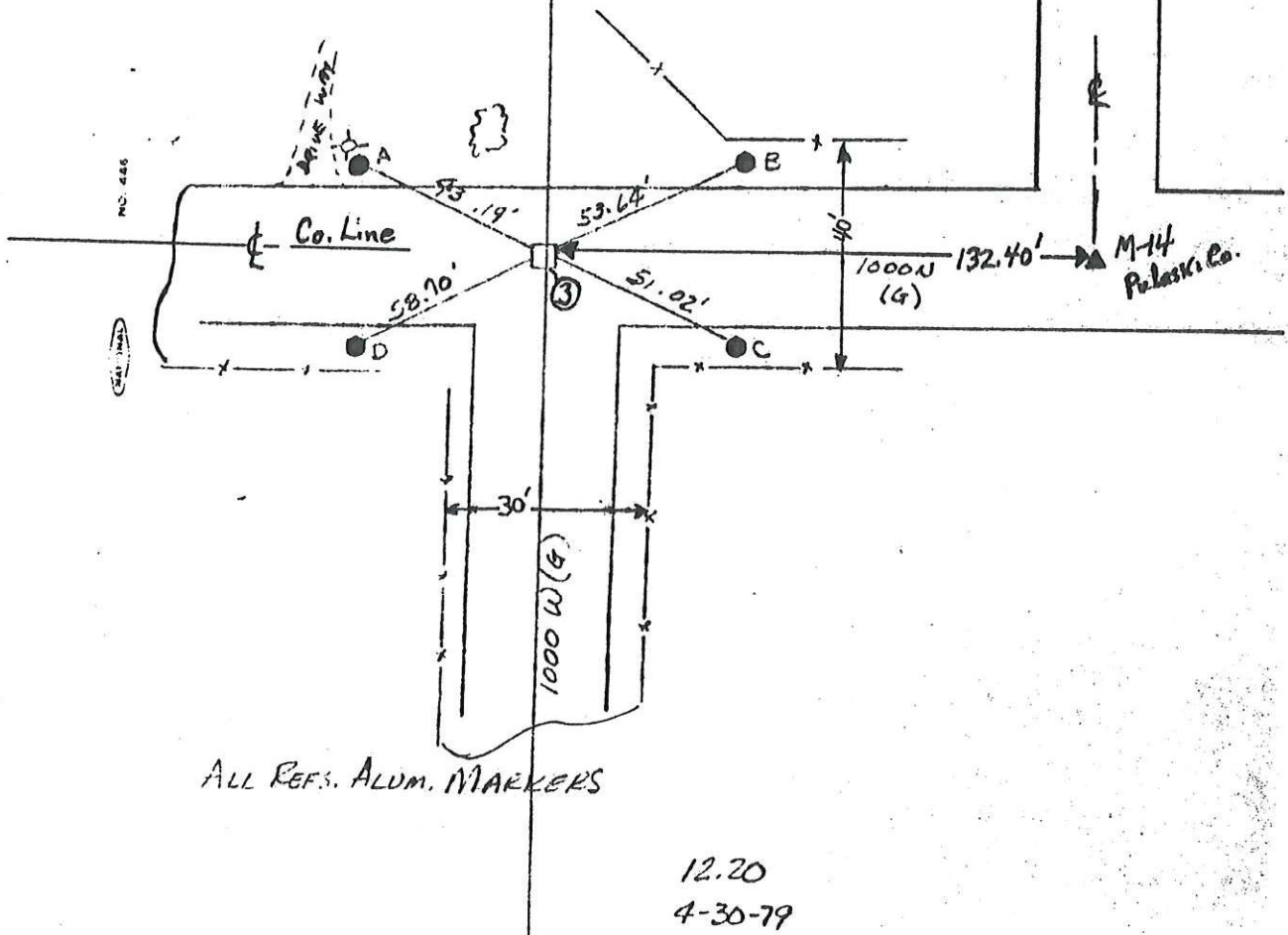
C-25

~~D-2~~

E-2

NE COR. S. 6

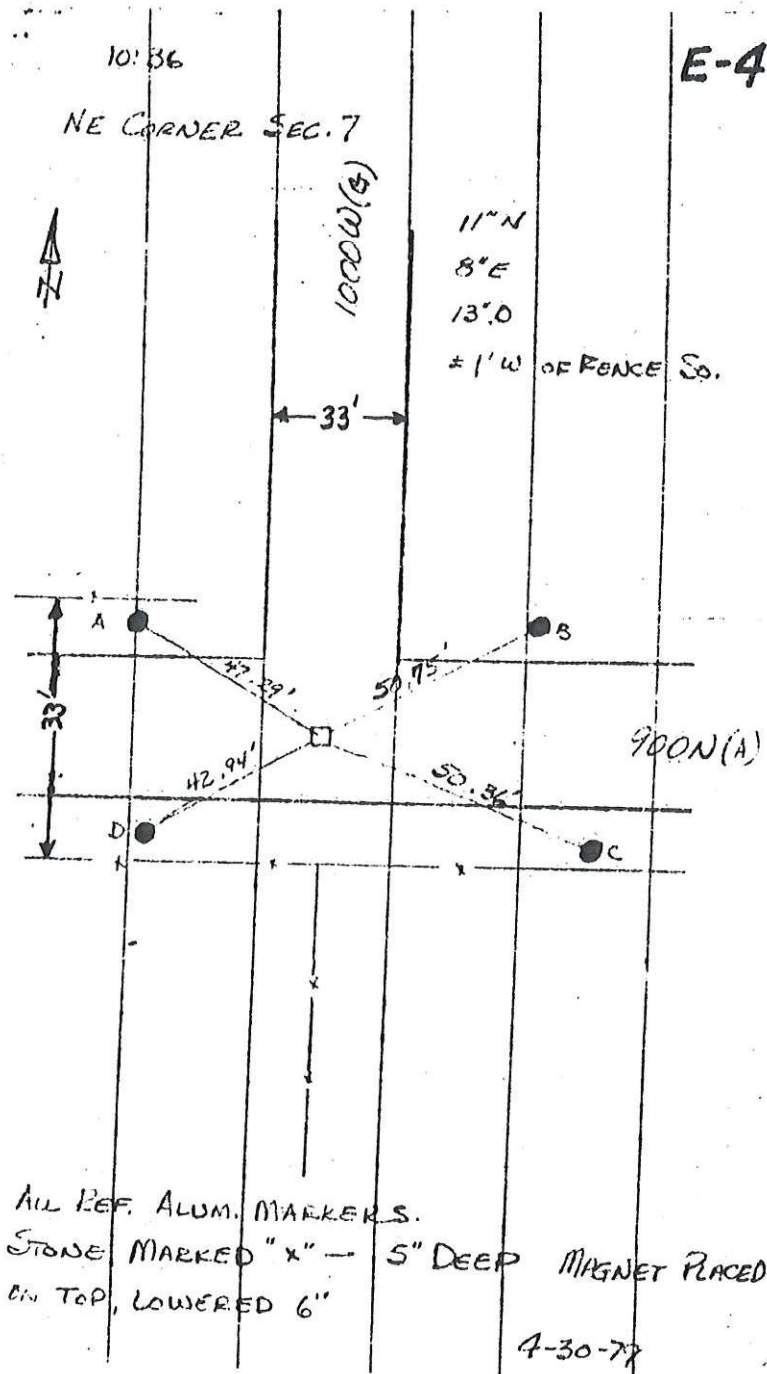
15 x 17 x 10 UNMARKED STONE
(TOOK CENTER OF MASS) 3" DEEP
LOWERED TO 12" MAG ON STONE



Corner E-1 2009 Project

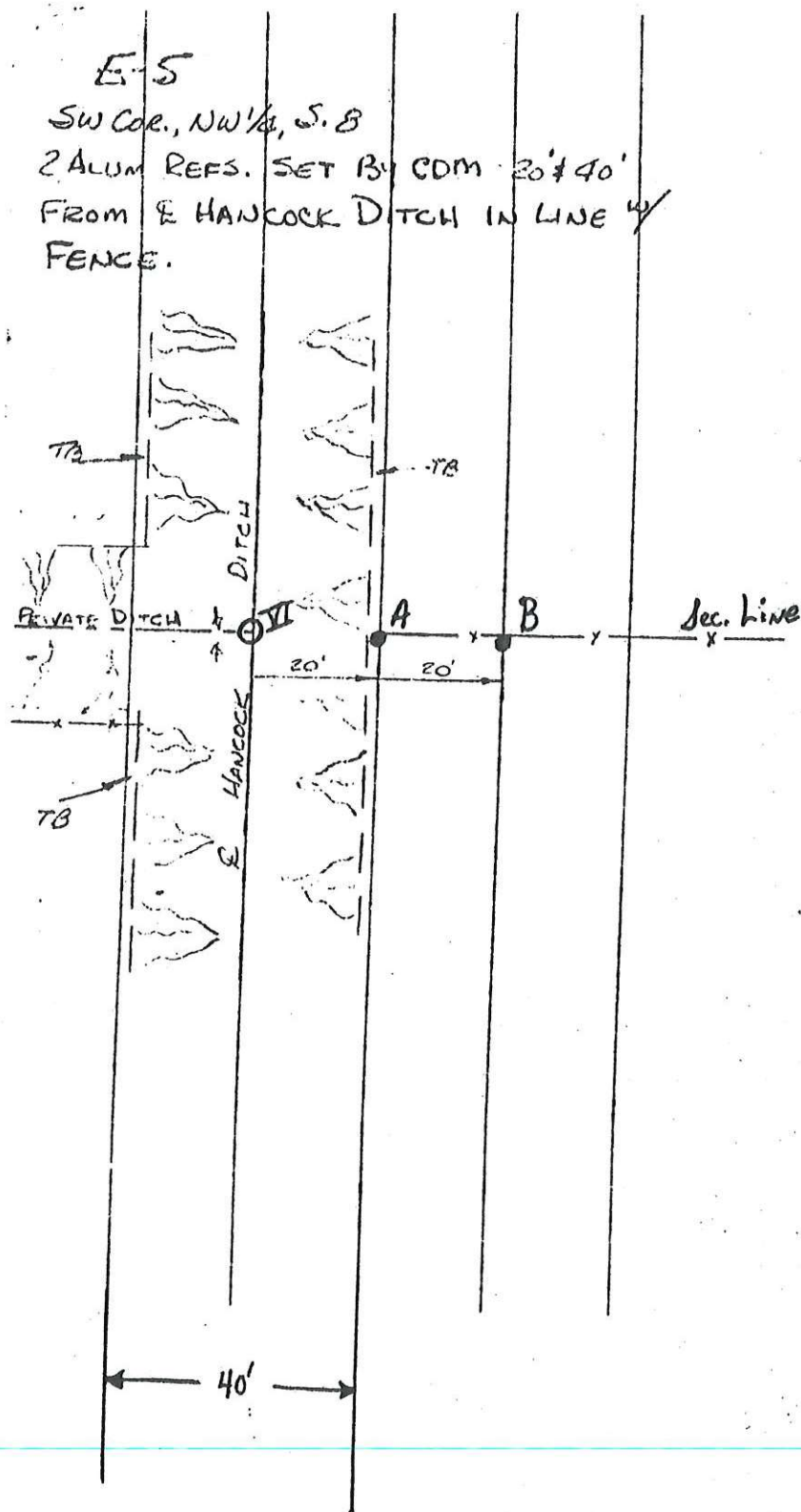
AUG

~~E-2~~



Corner E-5 2009 Project

AUG 6 1977



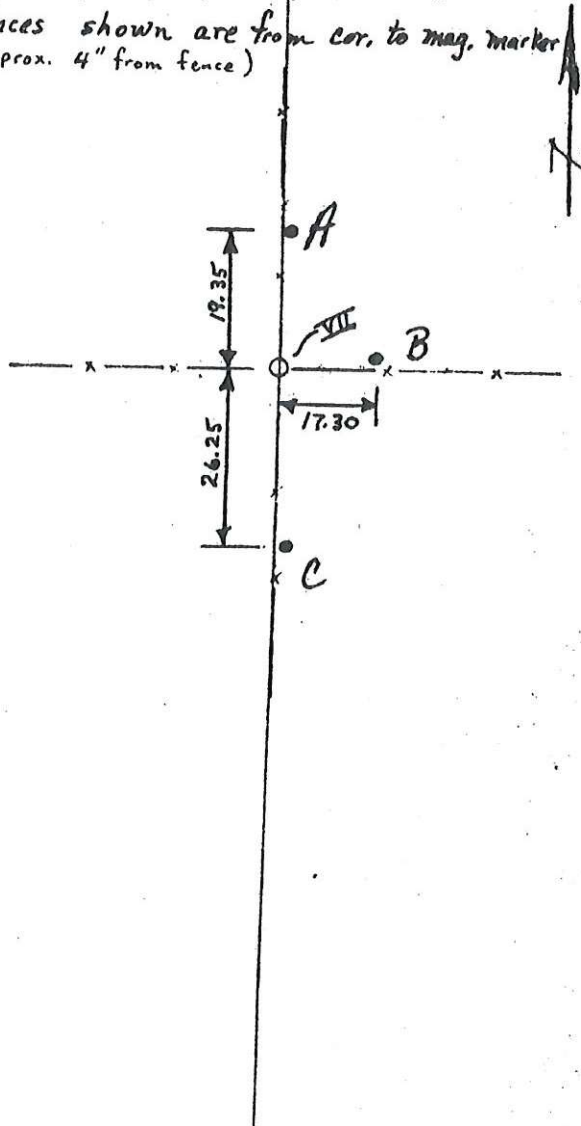
NE COR, SE 1/4 SEC. 18-2B-1

EXISTING WOOD COR. POST

Set 3 CDM MAG. REF. MARKERS

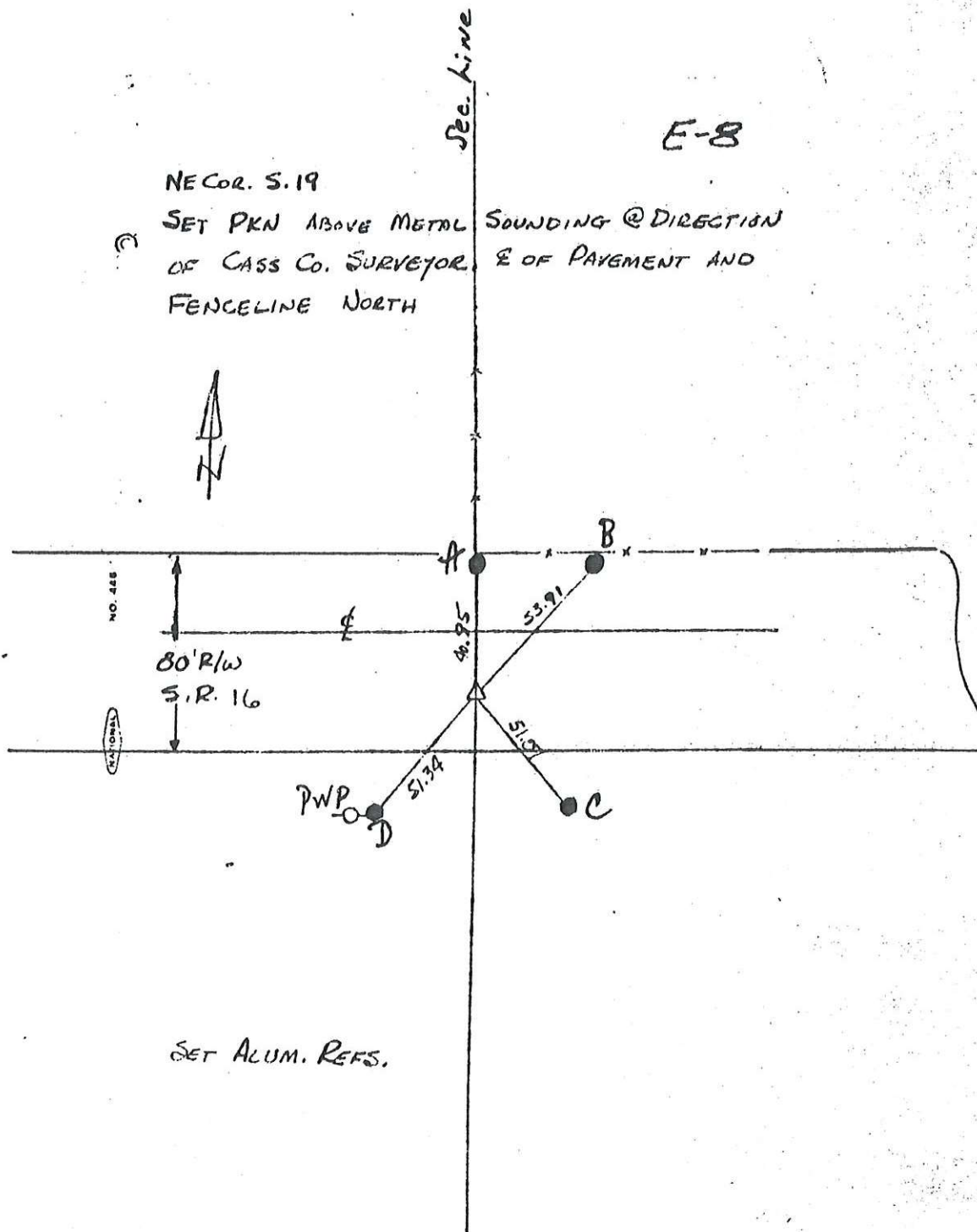
Distances shown are from cor. to mag. marker
(approx. 4" from fence)

E-7



NO. 446

(NATIONAL)



600N
1000W

2:00PM
Field WORK -
July 18, 1979

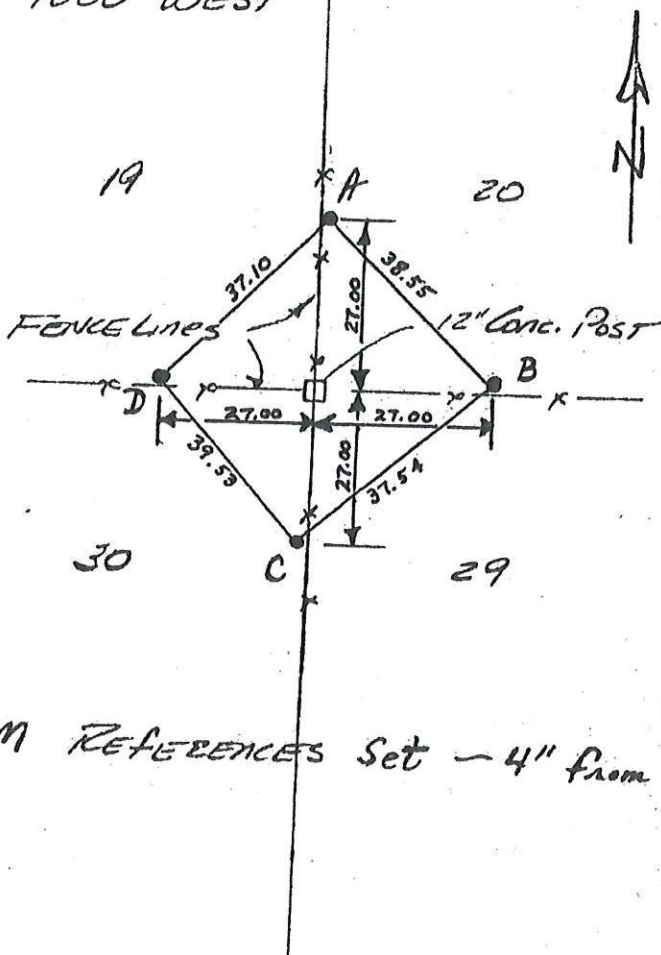
E-10

NORTHEAST CORNER SET 30

12" CONC. CORNER POST
APPROXIMATELY 1/4 NORTH OF
INTERSECTION OF CO. RD. 575 NORTH
& 1000 WEST

NO. 446

NATIONAL

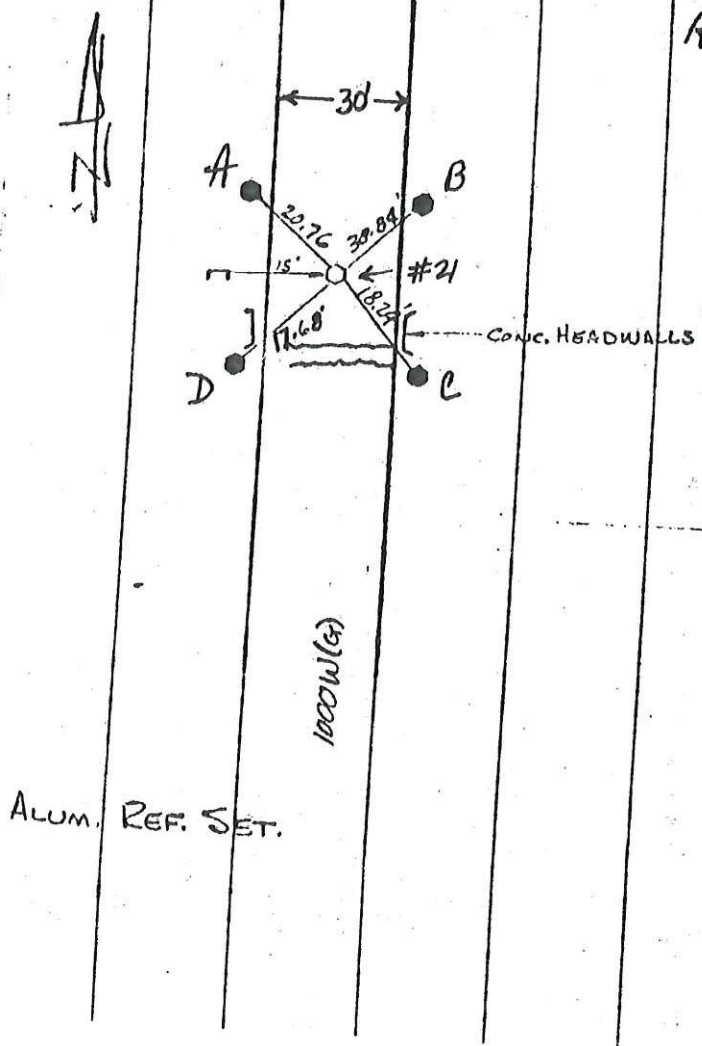


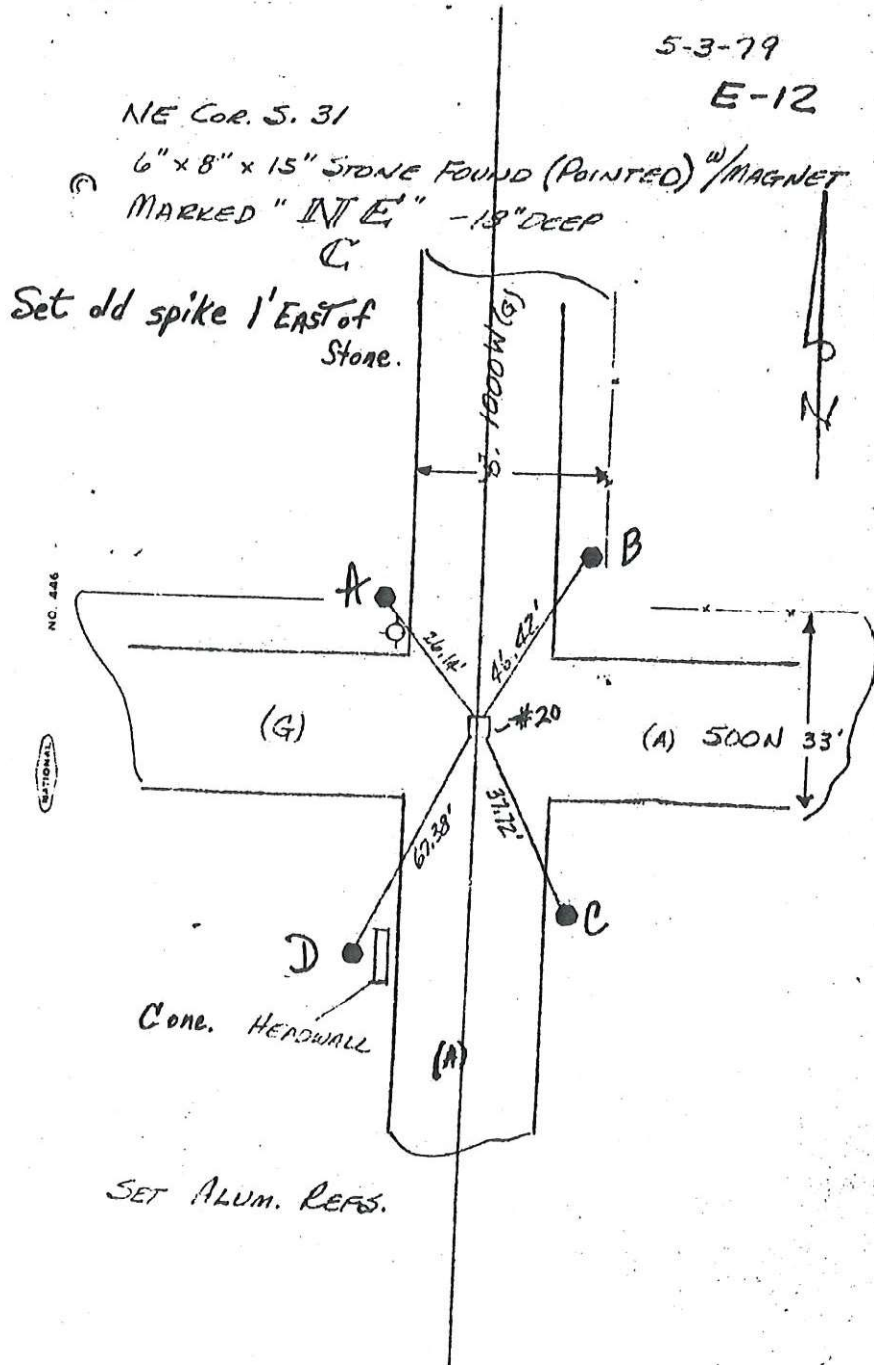
4 CDM REFERENCES Set - 4" from fence line

NE COR., SE 1/4 S. 30
 NO STONE - CHANNEL IRON POST WEST IN LINE
 W/FENCES 1/4 MI. E/W. SET MARKER & 30 R/W

E-11

Re Set Sec. Cor.





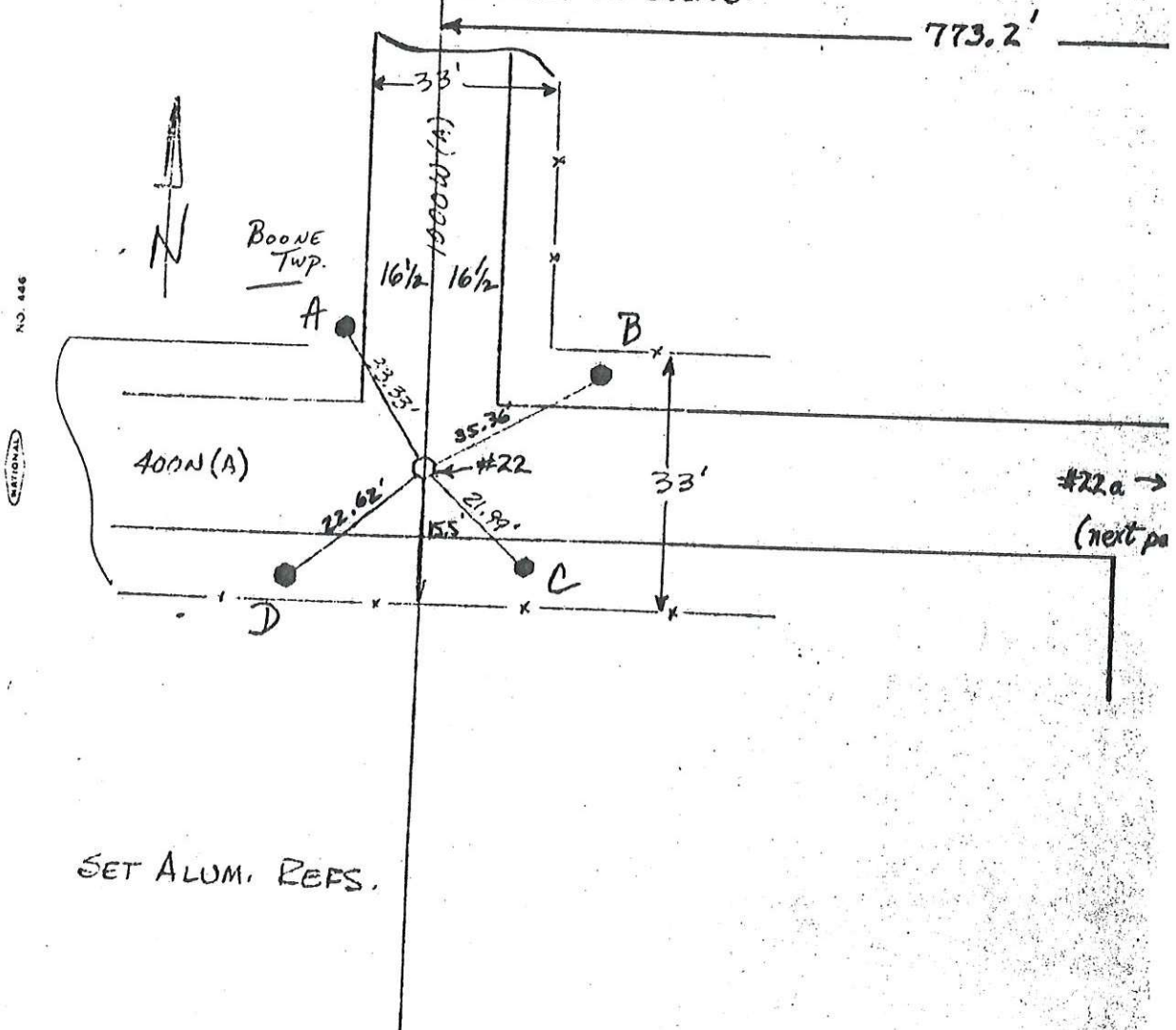
Corner E-21 2009 Project

E-12

AUG 6 1979

E-14

773.2'



SET ALUM. REFS.

Corner E-25 2009 Project

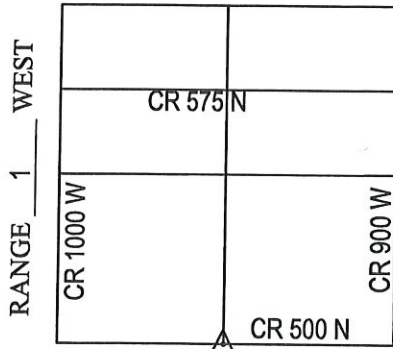
AUG 6 1970

CORNERSTONE RECORD BOOK

SITE MAP

SECTION 29

TOWNSHIP 28 NORTH



OFFICE OF THE CASS COUNTY SURVEYOR, LOGANSPOUT, INDIANA

CORNER DESCRIPTION: SOUTH 1/4 CORNER SEC. 29, TWP-28-N, RNG-1-W (G-21)

DATE RECOVERED: NOVEMBER 19, 2009

CORNER RECOVERED BY: RANDALL MILLER

SURVEYOR'S REPORT:

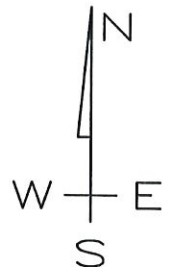
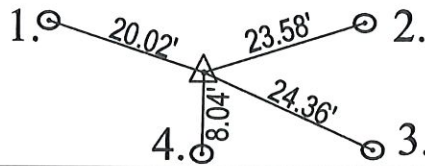
THE CASS COUNTY CORNERSTONE RECORDS PROVIDED NO PRIOR EXCAVATION HISTORY FOR THIS CORNER. ON NOVEMBER 19, 2009 A 3'X3'X1.5' HOLE WAS EXCAVATED AND A 8" DOME SHAPED GRANITE STONE WAS FOUND 1.6' BELOW THE ROAD SURFACE. ON DECEMBER 30, 2009 A 5/8" DIAMETER IRON REBAR WITH CAP STAMPED RMA FIRM #0074 WAS SET FLUSH WITH THE ROAD SURFACE OVER THE HIGH POINT OF SAID STONE.

Witnessed by: Chuck Sterrit
Willie Elliott
G. Paschen

EOP

CR 500 N

EOP



MONUMENT SET: 5/8" DIA. REBAR\ RMA CAP FIRM #0074 SET FLUSH WITH ROAD OVER HIGH POINT OF STONE

REFERENCES: 1. FOUND RAILROAD SPIKE

2. FOUND RAILROAD SPIKE


3. FOUND RAILROAD SPIKE

4. FOUND RAILROAD SPIKE

CERTIFICATION:

THE UNDERSIGNED, RANDALL MILLER, A LAND SURVEYOR REGISTERED IN THE STATE OF INDIANA UNDER I.C. 25-31, DO HEREBY CERTIFY THAT I HAVE RECOVERED THE CORNER HEREON SHOWN AND DESCRIBED.

Randall Miller
RANDALL D. MILLER
R.L.S. #880001



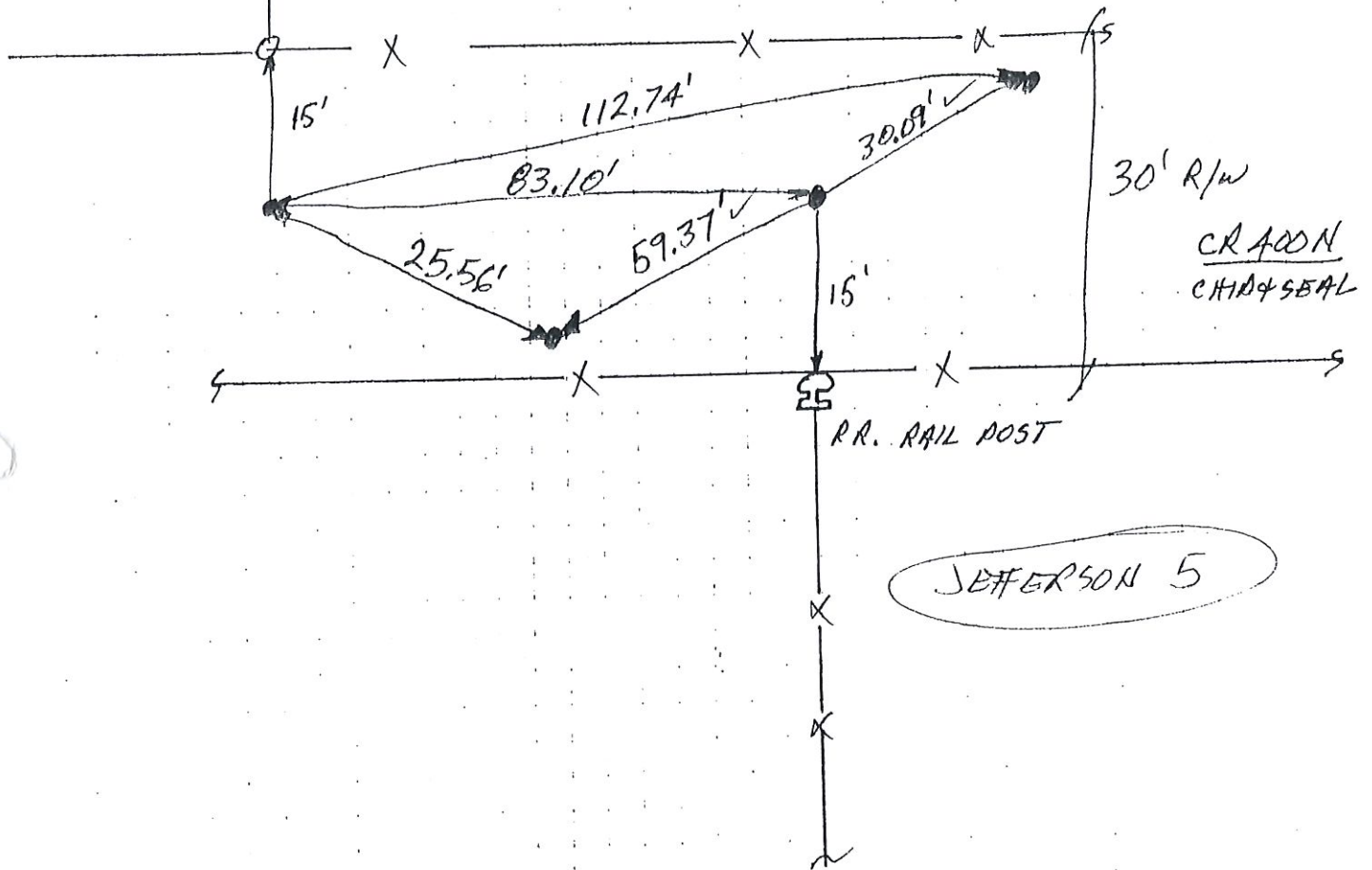
G-21

1. 11 OCT '89 WOODS. DLA RLS 0537
F. ANICI; L. BILLMAN CO. SUR.;
NO METAL.
2. SET ● = CENTERED PUNCHED RR. SPIKE



NO SCALE

BOONE 32



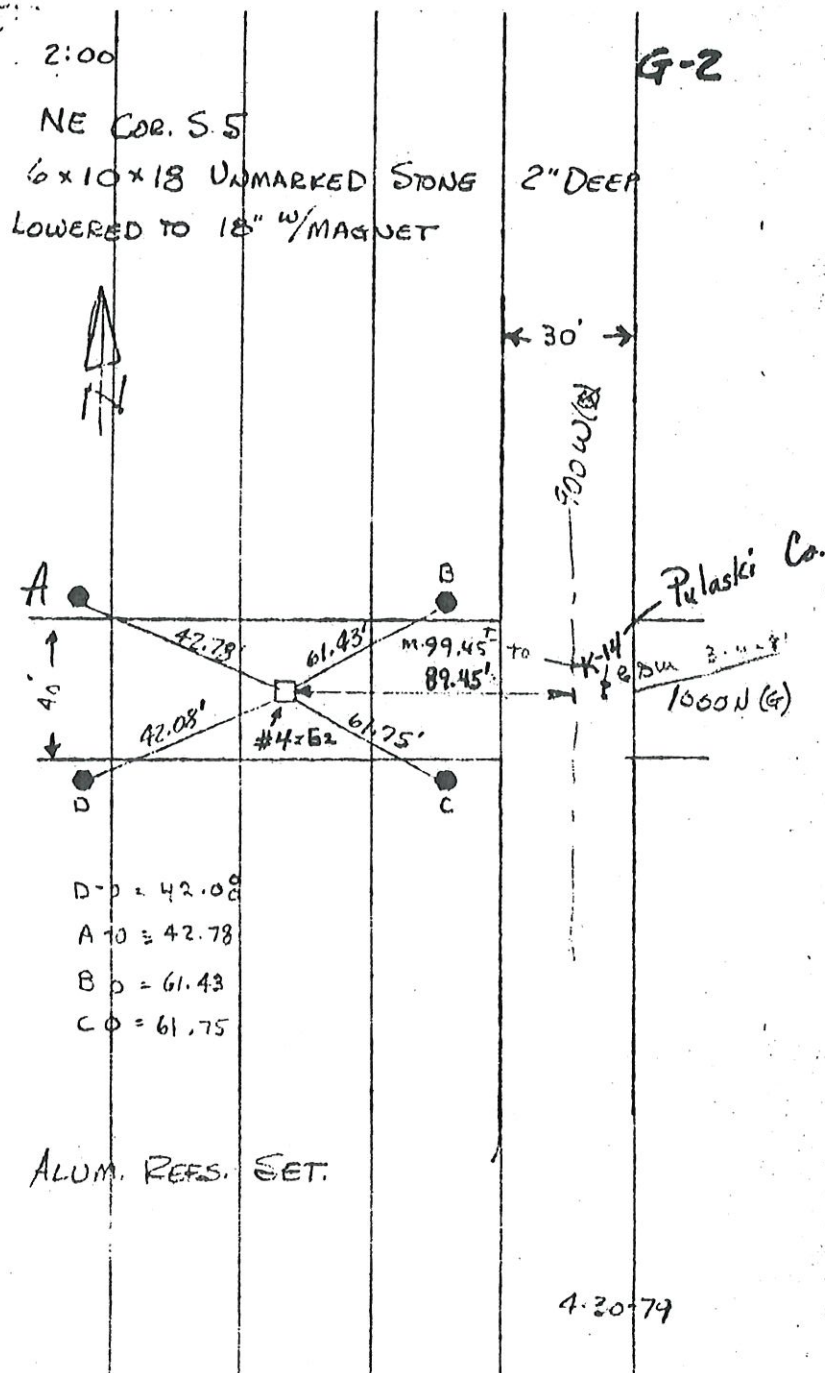
(FOR BOONE T. S 1/4 COR SEC. 32)

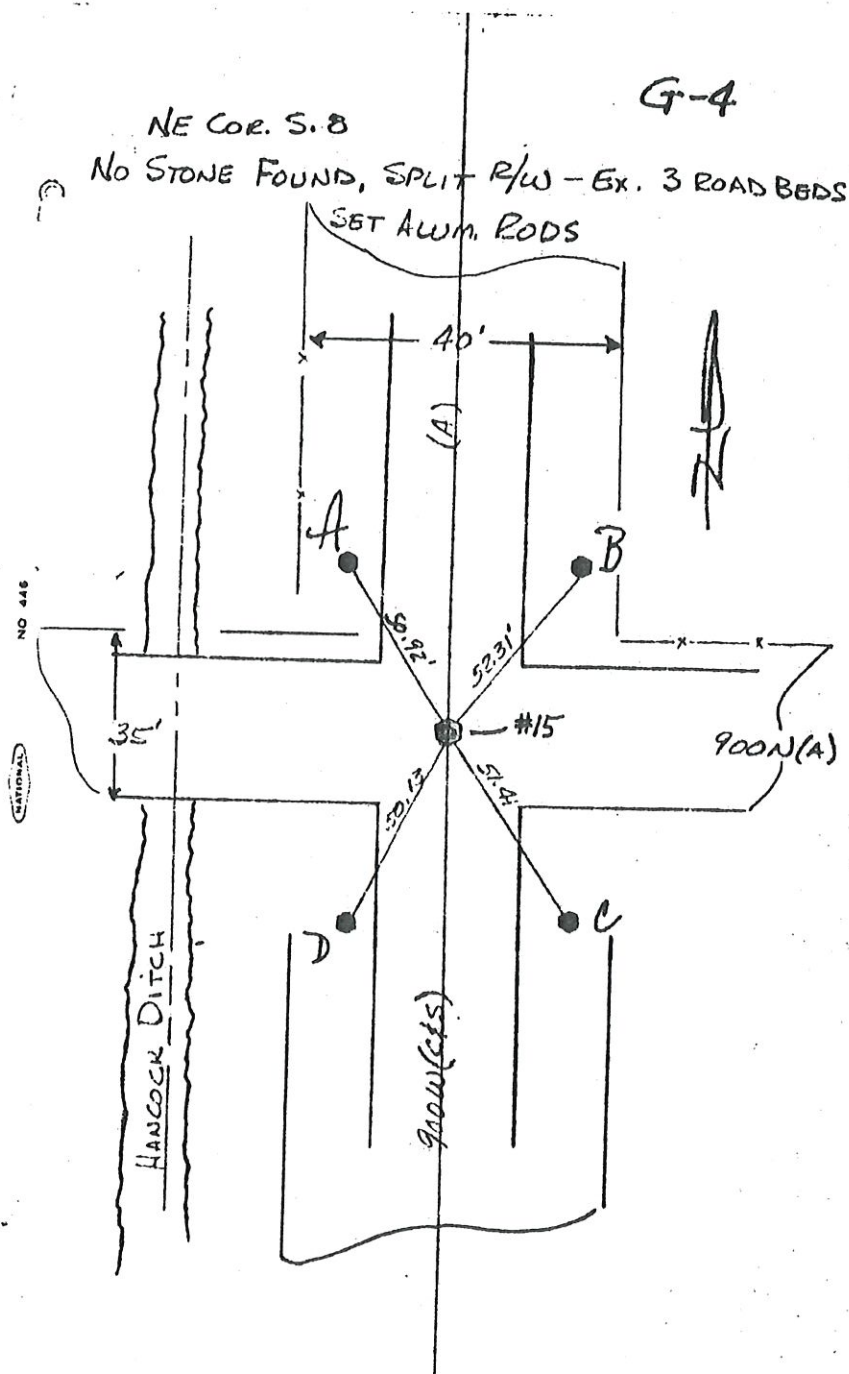
FOR JEF. T.

G-25

N 1/4^{COR} SEC. 5

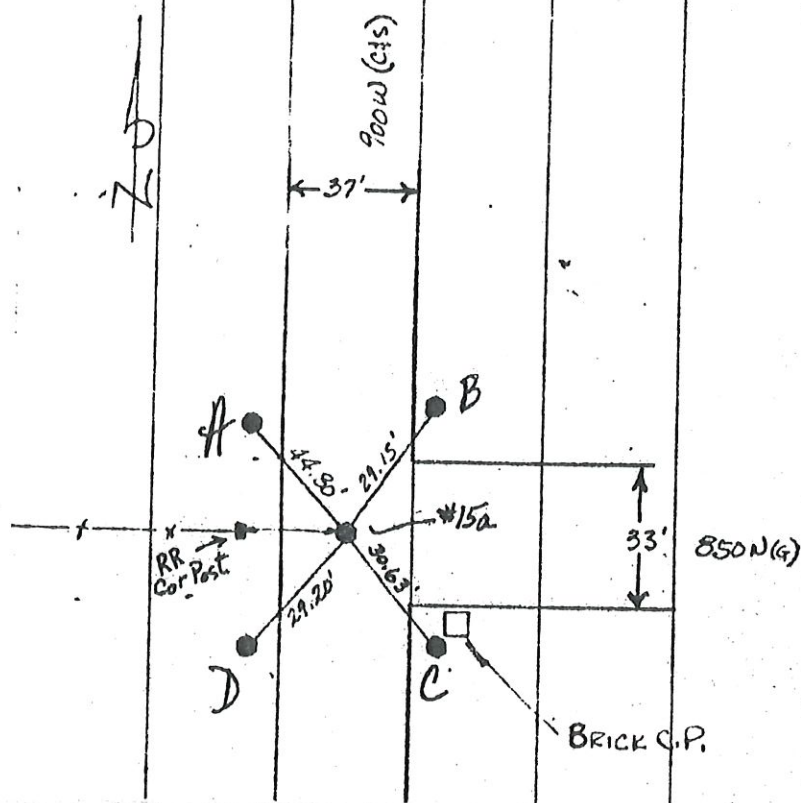
~~F-2~~





G-5

NE COR. SE 1/4 S. 8
 UNMARKED
 24" x 15" STONE FOUND FLAT (LAYING FLAT)
 TOOK CENTER OF MASS - REMOVED & PLACED ROD
 ALL ALUM. REFS. 6" DEEP (B. CASS CO. SURV.)

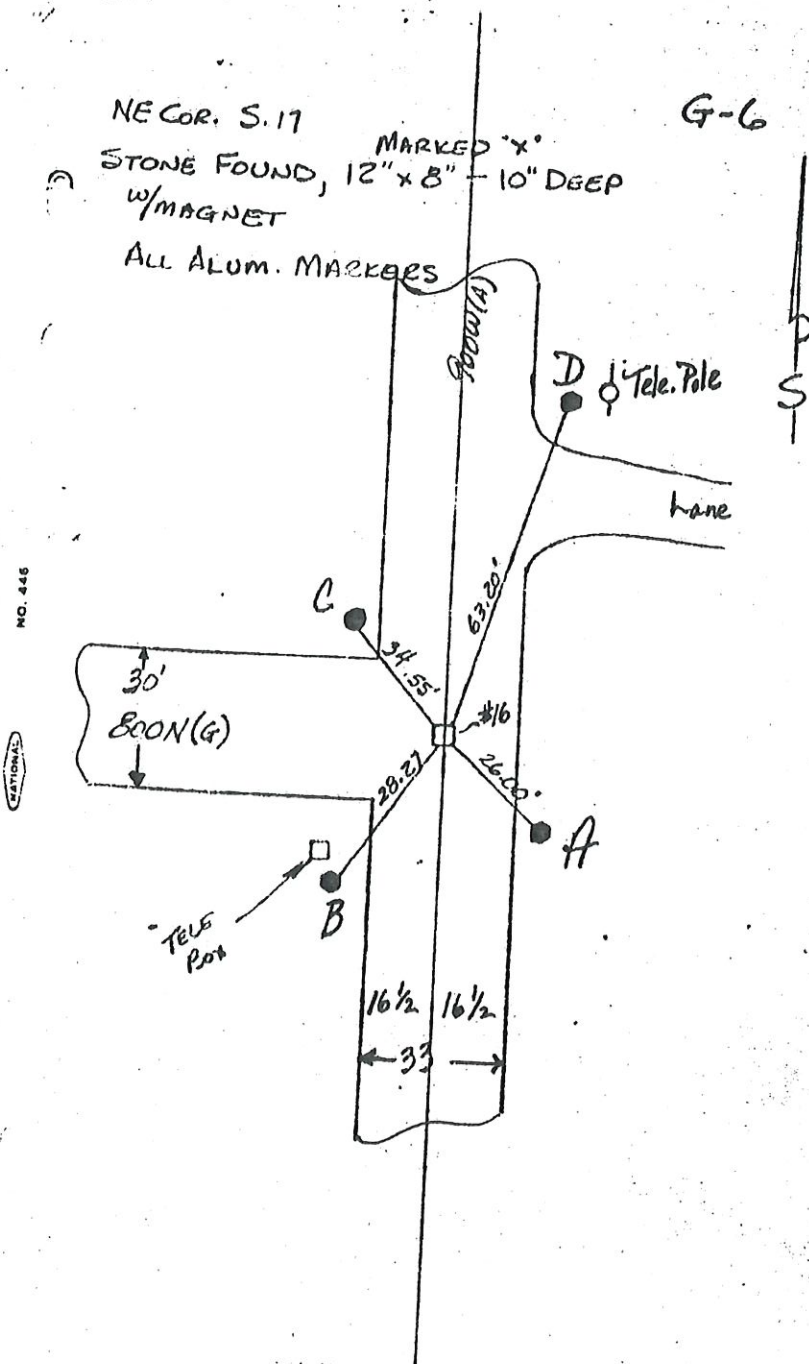


900 N
 900 W
 OVER Hancock
 DITCH
 Maureen

Corner I-7 2009 Project

~~G-5~~

AUG 6 1979



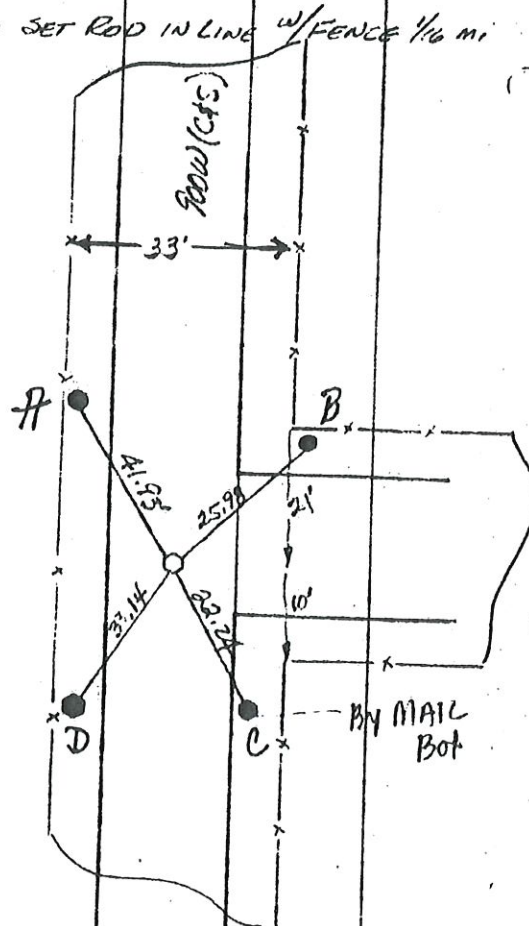
Corner I-9 2009 Project

AUG 6 1970

G-6

NE COR. S. 29
 NO STONE, FOUND
 EAST.
 ALL ALUM. REFS

G-10

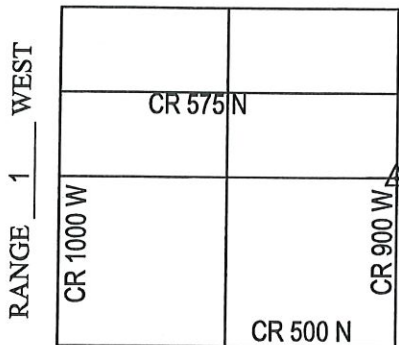


CORNERSTONE RECORD BOOK

SITE MAP

SECTION 29

TOWNSHIP 28 NORTH



Witnessed by: Chuck Sterrit
Willie Elliott
G. Paschen

OFFICE OF THE CASS COUNTY SURVEYOR, LOGANSPORT, INDIANA

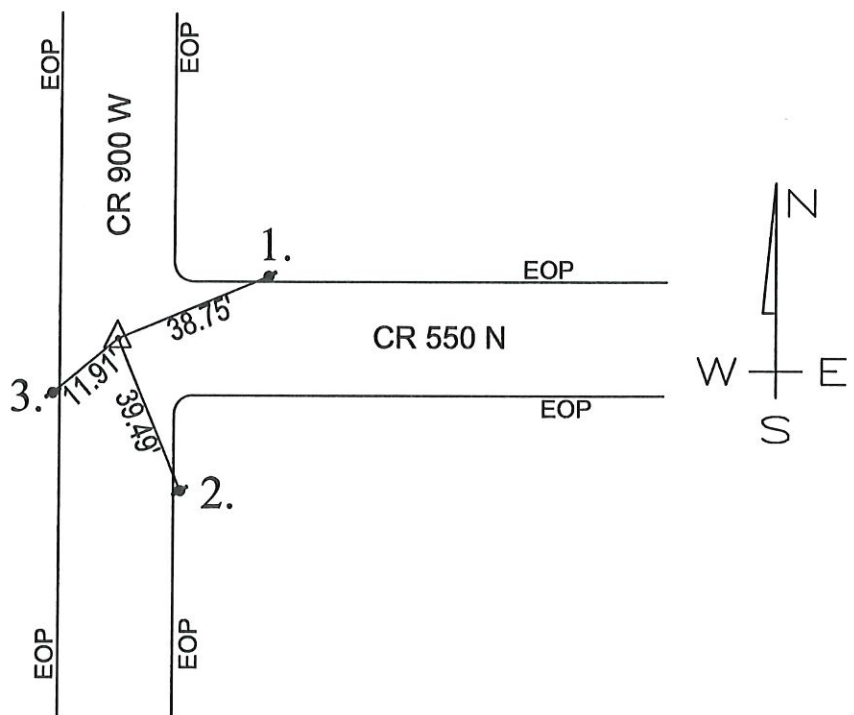
CORNER DESCRIPTION: EAST 1/4 CORNER SEC. 29, TWP-28-N, RNG-1-W (1-19)

DATE RECOVERED: NOVEMBER 19, 2009

CORNER RECOVERED BY: RANDALL MILLER

SURVEYOR'S REPORT:

THE CASS COUNTY CORNERSTONE RECORDS PROVIDED NO PRIOR EXCAVATION HISTORY FOR THIS CORNER, ALTHOUGH THERE WAS REFERENCE MONUMENTATION FOUND NEAR THE CORNER. ON NOVEMBER 19, 2009 A 3'X3'X1.5' HOLE WAS EXCAVATED AND A 8" DOME SHAPED GRANITE STONE WAS FOUND 1.6' BELOW THE ROAD SURFACE. ON DECEMBER 30, 2009 A 5/8" DIAMETER IRON REBAR WITH CAP STAMPED RMA FIRM #0074 WAS SET FLUSH WITH THE ROAD SURFACE OVER THE HIGH POINT OF SAID STONE.



MONUMENT SET: 5/8" DIA. REBAR\ RMA CAP FIRM #0074 SET FLUSH WITH ROAD OVER HIGH POINT OF STONE

REFERENCES: 1. FOUND RAILROAD SPIKE

2. FOUND RAILROAD SPIKE


3. FOUND RAILROAD SPIKE

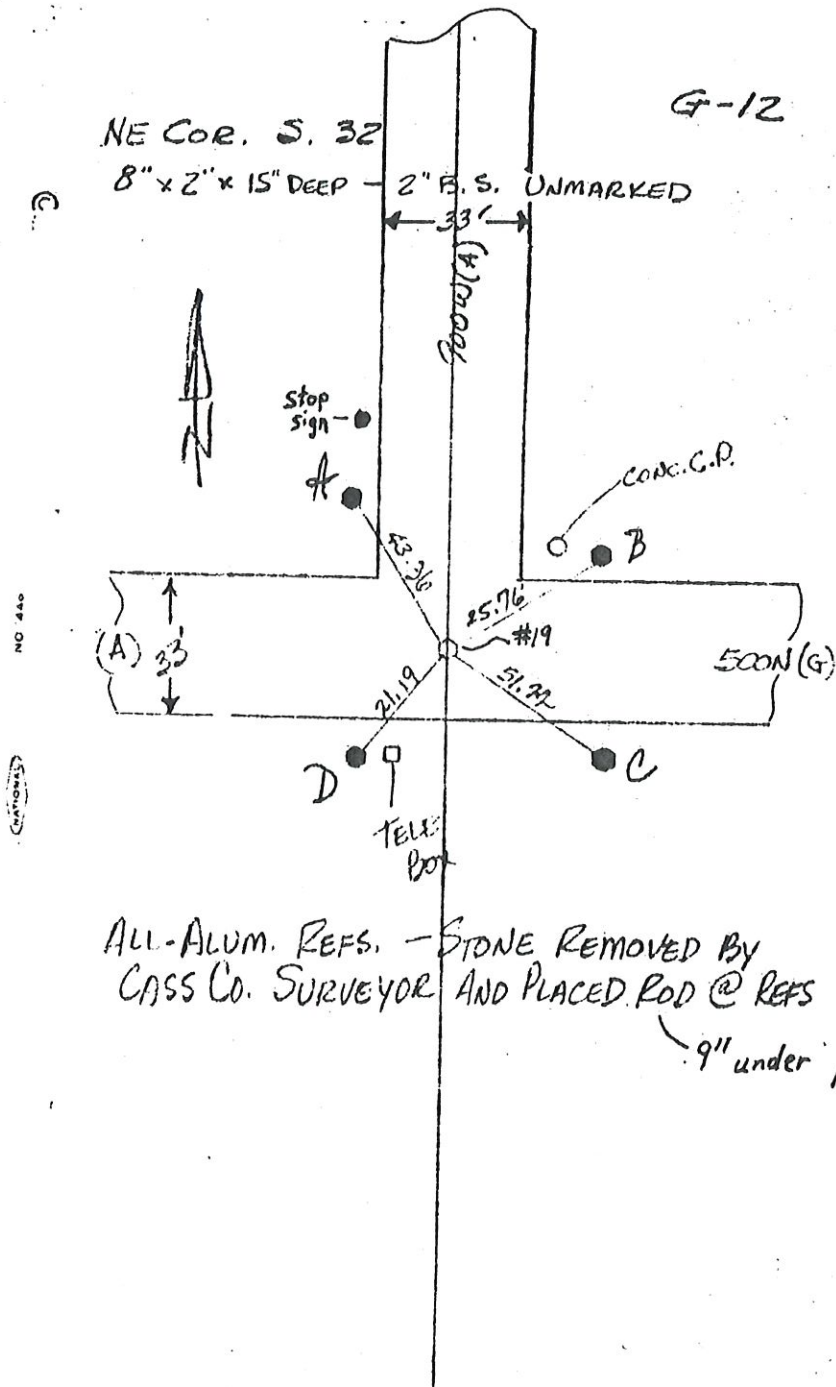
4. FOUND RAILROAD SPIKE

CERTIFICATION:

I, THE UNDERSIGNED, RANDALL MILLER, A LAND SURVEYOR REGISTERED IN THE STATE OF INDIANA UNDER I.C. 25-31, DO HEREBY CERTIFY THAT I HAVE RECOVERED THE CORNER HEREON SHOWN AND DESCRIBED.

Randall Miller
 RANDALL D. MILLER
 R.L.S. #880001





ALL-ALUM. REFS. - STONE REMOVED BY
CASS CO. SURVEYOR AND PLACED ROD @ REFS
9" under pavement

G-14

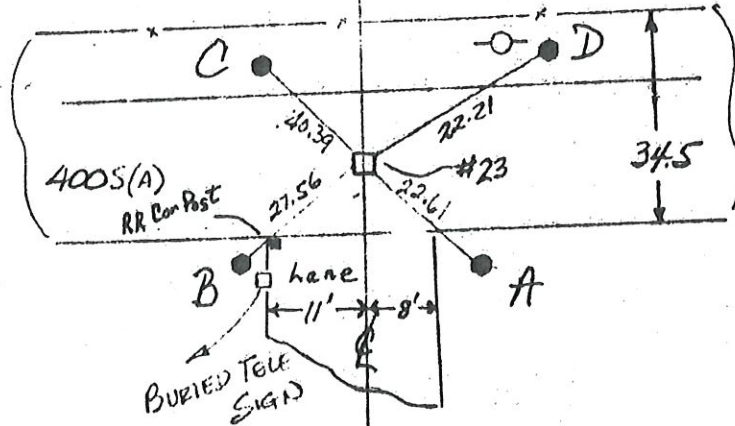
SE COR. S. 32

6"x6"x10" STONE FOUND IN OLD BURIED
FENCING. UNMARKED, 18" DEEP W/ MAGNET



NO. 446

CARTON



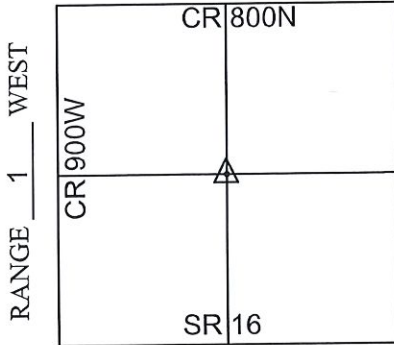
SET ALUM. REFS.

CORNERSTONE RECORD BOOK

SITE MAP

SECTION 16

TOWNSHIP 28 NORTH



Witnessed by: Willie Elliott
Kyle Beckley
Mike Grooms
Tino Mitchener

OFFICE OF THE CASS COUNTY SURVEYOR, LOGANSPORT, INDIANA

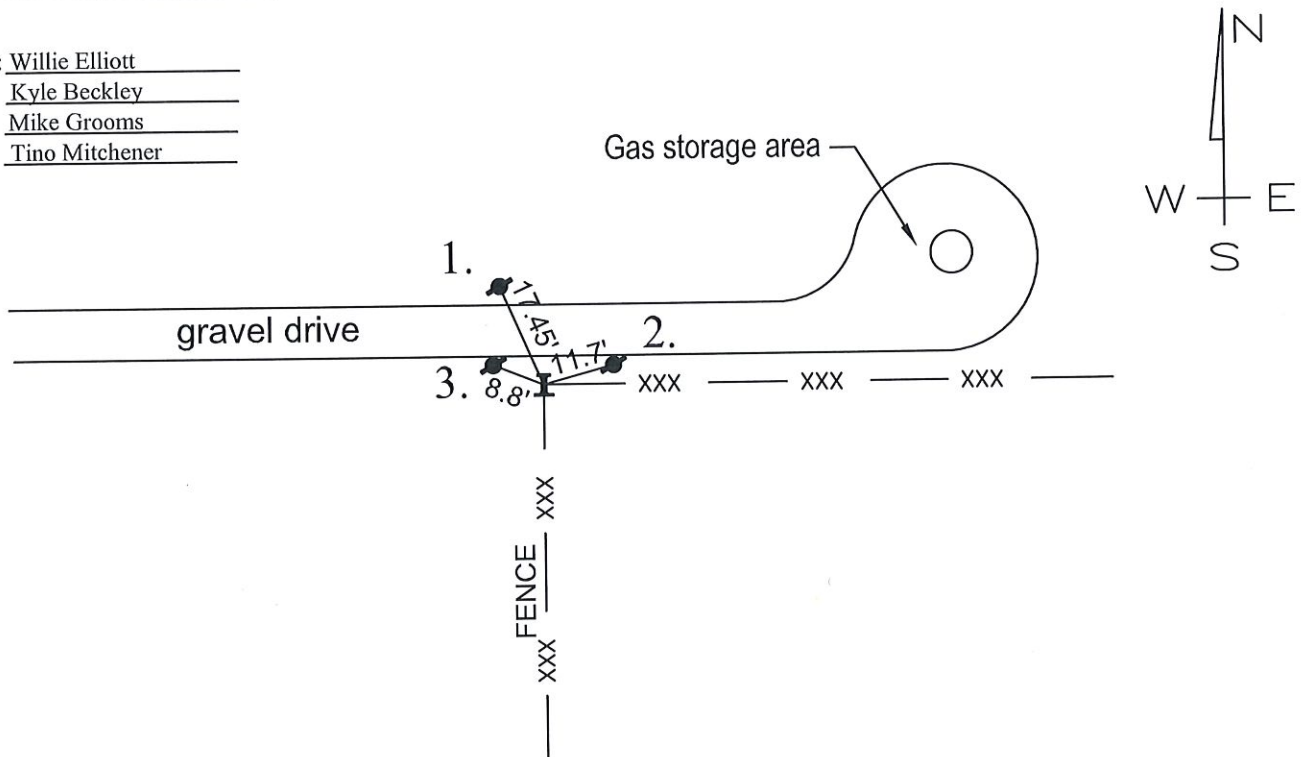
CORNER DESCRIPTION: CENTER OF SEC. 16, TWP-28-N, RNG-1-W

DATE RECOVERED: February 2, 2016

CORNER RECOVERED BY: RANDALL MILLER

SURVEYOR'S REPORT:

THE CASS COUNTY RECORDS PROVIDED NO PRIOR EXCAVATION HISTORY FOR THIS CORNER. ON FEBRUARY 2, 2016, A RAILROAD IRON POST WAS FOUND AT THE INTERSECTION OF FENCE LINES SITUATE EAST AND SOUTH FROM ITS LOCATION. AN ORIGINAL SURVEY COMPLETED BY RMA, INC., (JOB #14-0216), DATED OCTOBER 22, 2014 (REVISED MARCH 24, 2015) ON 4 TRACTS OF LAND SITUATE IN THE EAST HALF OF SECTIONS 16 AND 21, TOWNSHIP 28 NORTH, RANGE 1 WEST FOR THE ROBERT J. AND DOROTHY M. ALMA ESTATE REFERENCED THIS SPIKE AS BEING THE BEST AVAILABLE EVIDENCE FOR THE LOCATION OF THE CORNER, AND MET THE REQUIREMENTS FOR A COMMON REPORT CORNER LOCATION. THERE WAS NO OTHER EVIDENCE FOUND. THE REFERENCE MEASUREMENTS ARE AS SHOWN.



MONUMENT SET: RAILROAD IRON POST FOUND AT THE INTERSECTION OF FENCE LINES

REFERENCES: 1. 5/8" Ø STEEL REBAR SET FLUSH WITH GRADE NORTH OF GRAVEL DRIVE

2. 5/8" Ø STEEL REBAR SET FLUSH WITH GRADE SOUTH OF GRAVEL DRIVE

3. 5/8" Ø STEEL REBAR SET FLUSH WITH GRADE SOUTH OF GRAVEL DRIVE

CERTIFICATION:

I, THE UNDERSIGNED, RANDALL MILLER, A LAND SURVEYOR REGISTERED IN THE STATE OF INDIANA UNDER I.C. 25-31, DO HEREBY CERTIFY THAT I HAVE RECOVERED THE CORNER HEREON SHOWN AND DESCRIBED.

Randall Miller
RANDALL D. MILLER
R.L.S. #880001

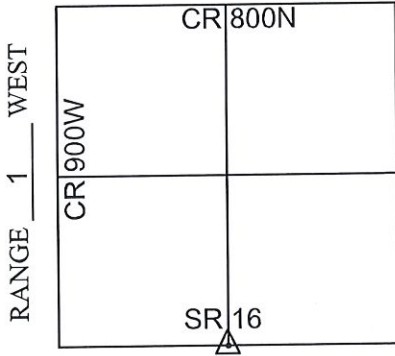


CORNERSTONE RECORD BOOK

SITE MAP

SECTION 16

TOWNSHIP 28 NORTH



Witnessed by: Willie Elliott
Kyle Beckley
Mike Grooms
Tino Mitchener

OFFICE OF THE CASS COUNTY SURVEYOR, LOGANSPORT, INDIANA

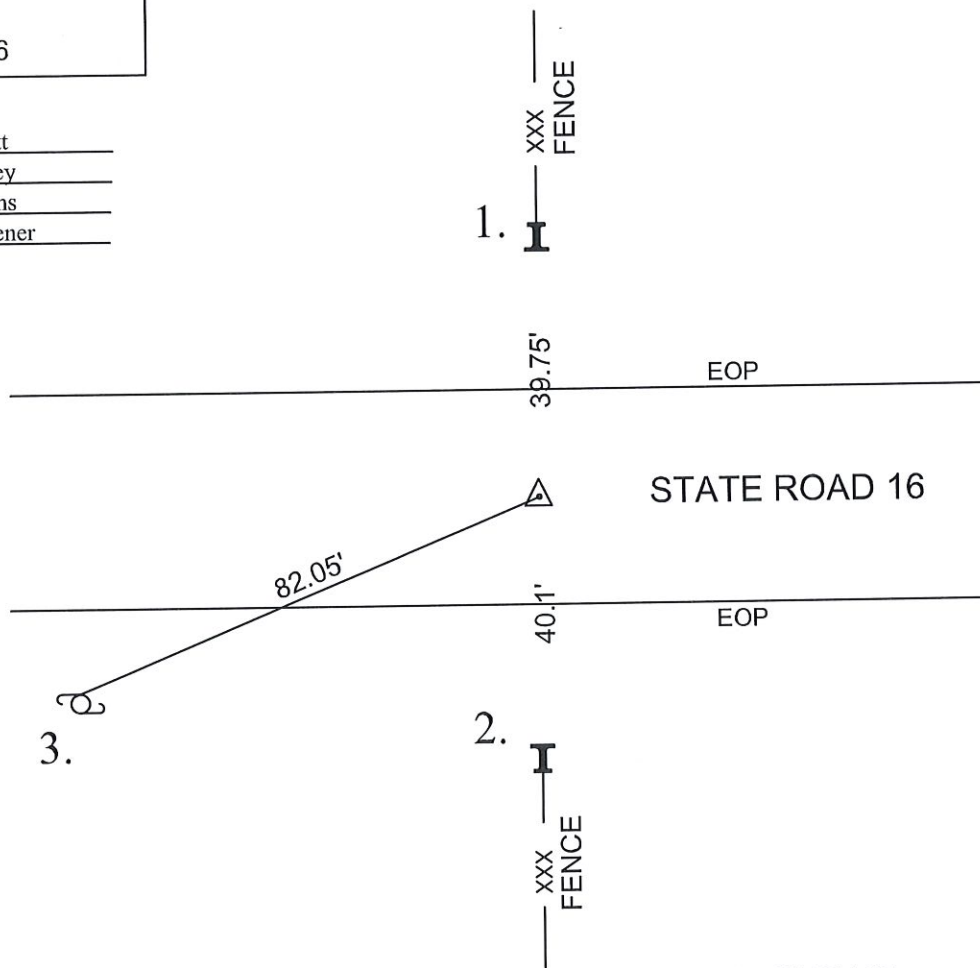
CORNER DESCRIPTION: SOUTH 1/4 CORNER OF SEC. 16, TWP-28-N, RNG-1-W

DATE RECOVERED: February 2, 2016

CORNER RECOVERED BY: RANDALL MILLER

SURVEYOR'S REPORT:

THE CASS COUNTY RECORDS PROVIDED NO PRIOR EXCAVATION HISTORY FOR THIS CORNER. ON FEBRUARY 2, 2016, A RAILROAD SPIKE WAS FOUND BURIED 1 INCH BELOW THE SURFACE OF THE ROAD AND IN-LINE WITH FENCE LINES SITUATE IN THE NORTH AND SOUTH DIRECTIONS. AN ORIGINAL SURVEY COMPLETED BY RMA, INC., (JOB #14-0216), DATED OCTOBER 22, 2014 (REVISED MARCH 24, 2015) ON 4 TRACTS OF LAND SITUATE IN THE EAST HALF OF SECTIONS 16 AND 21, TOWNSHIP 28 NORTH, RANGE 1 WEST FOR THE ROBERT J. AND DOROTHY M. ALMA ESTATE REFERENCED THIS SPIKE AS BEING THE BEST AVAILABLE EVIDENCE FOR THE LOCATION OF THE CORNER, AND MET THE REQUIREMENTS FOR A COMMON REPORT CORNER LOCATION. THERE WAS NO OTHER EVIDENCE FOUND. THE REFERENCE MEASUREMENTS ARE AS SHOWN.



MONUMENT SET: RAILROAD SPIKE FOUND BURIED 1 INCH BELOW THE ROAD SURFACE

REFERENCES: 1. 1.0 FEET UP FROM GRADE ON THE SOUTH FACE OF A RAILROAD IRON POST


2. 1.0 FEET UP FROM GRADE ON THE NORTH FACE OF A RAILROAD IRON POST

3. MAG NAIL SET 1 FOOT UP FROM GRADE ON NW FACE OF UTILITY POLE

CERTIFICATION:

I, THE UNDERSIGNED, RANDALL MILLER, A LAND SURVEYOR REGISTERED IN THE STATE OF INDIANA UNDER I.C. 25-31, DO HEREBY CERTIFY THAT I HAVE RECOVERED THE CORNER HEREON SHOWN AND DESCRIBED.

Randall Miller
RANDALL D. MILLER
R.L.S. #880001

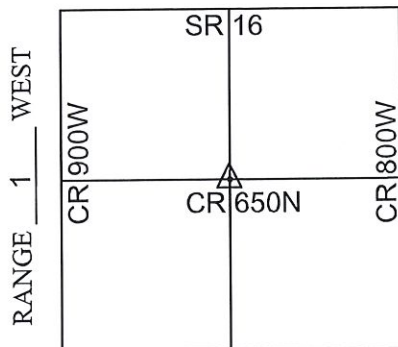


CORNERSTONE RECORD BOOK

SITE MAP

SECTION 21

TOWNSHIP 28 NORTH



Witnessed by: Willie Elliott
Kyle Beckley
Mike Grooms
Tino Mitchener

OFFICE OF THE CASS COUNTY SURVEYOR, LOGANSPORT, INDIANA

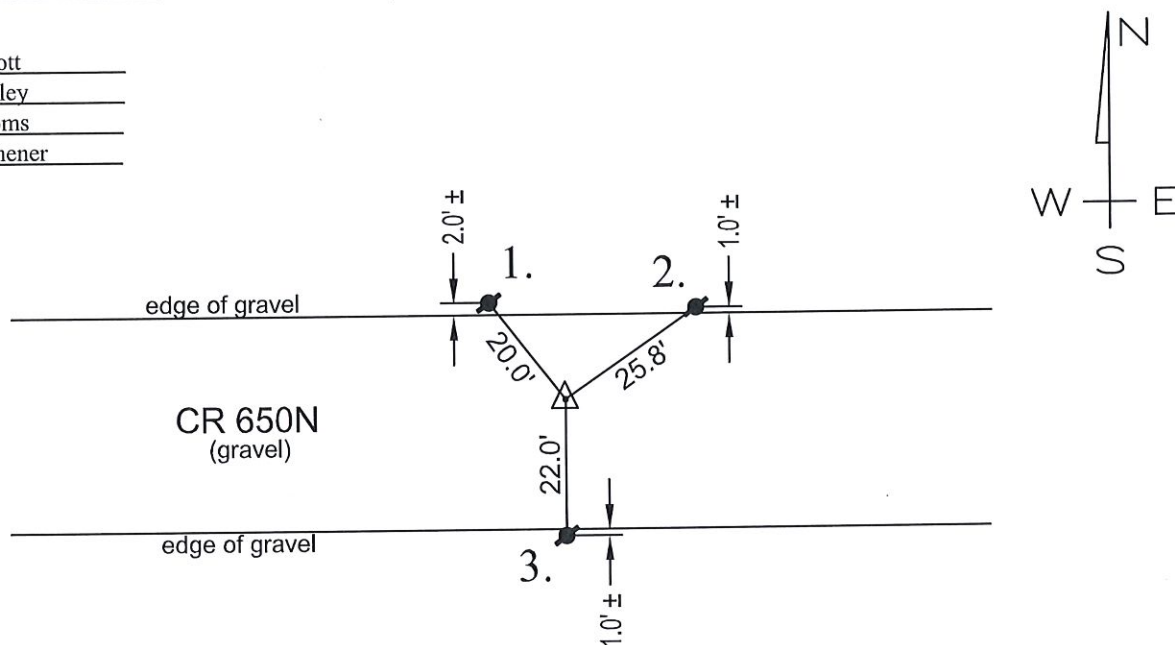
CORNER DESCRIPTION: CENTER OF SEC. 21, TWP-28-N, RNG-1-W

DATE RECOVERED: February 2, 2016

CORNER RECOVERED BY: RANDALL MILLER

SURVEYOR'S REPORT:

THE CASS COUNTY RECORDS PROVIDED NO PRIOR EXCAVATION HISTORY FOR THIS CORNER. ON FEBRUARY 2, 2016, A RAILROAD SPIKE WAS FOUND BURIED 2 INCHES BELOW THE SURFACE OF THE ROAD. AN ORIGINAL SURVEY COMPLETED BY RMA, INC., (JOB #14-0216), DATED OCTOBER 22, 2014 (REVISED MARCH 24, 2015) ON 4 TRACTS OF LAND SITUATE IN THE EAST HALF OF SECTIONS 16 AND 21, TOWNSHIP 28 NORTH, RANGE 1 WEST FOR THE ROBERT J. AND DOROTHY M. ALMA ESTATE REFERENCED THIS SPIKE AS BEING THE BEST AVAILABLE EVIDENCE FOR THE LOCATION OF THE CORNER, AND MET THE REQUIREMENTS FOR A COMMON REPORT CORNER LOCATION. THERE WAS NO OTHER EVIDENCE FOUND. 5/8 INCH DIAMETER STEEL REBARS WERE SET FOR THE PURPOSE OF REFERENCING THE CORNER, AS SHOWN.



MONUMENT SET: RAILROAD SPIKE FOUND BURIED 2 INCHES BELOW THE ROAD SURFACE

REFERENCES: 1. 5/8 INCH DIAMETER STEEL REBAR SET FLUSH WITH GROUND

2. 5/8 INCH DIAMETER STEEL REBAR SET FLUSH WITH GROUND

3. 5/8 INCH DIAMETER STEEL REBAR SET FLUSH WITH GROUND

CERTIFICATION:

I, THE UNDERSIGNED, RANDALL MILLER, A LAND SURVEYOR REGISTERED IN THE STATE OF INDIANA UNDER I.C. 25-31, DO HEREBY CERTIFY THAT I HAVE RECOVERED THE CORNER HEREON SHOWN AND DESCRIBED.

Randall Miller
 RANDALL D. MILLER
 R.L.S. #880001

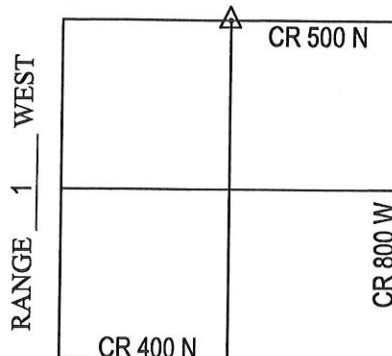


CORNERSTONE RECORD BOOK

SITE MAP

SECTION 33

TOWNSHIP 28 NORTH

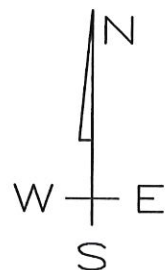
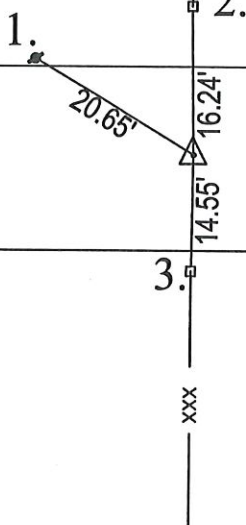


Witnessed by: Chuck Sterrit
Willie Elliott
G. Paschen

EOS

CR 500 N

EOS



MONUMENT SET: 5/8" DIA. REBAR\ RMA CAP FIRM #0074 SET FLUSH WITH ROAD OVER HIGH POINT OF STONE

REFERENCES: 1. #5 STEEL REBAR SET AT EDGE OF STONE

2. FOUND PK NAIL IN 18" CONCRETE POST 12" ABOVE GRADE

3. FOUND PK NAIL IN 18" CONCRETE POST 12" ABOVE GRADE

CERTIFICATION:

I, THE UNDERSIGNED, RANDALL MILLER, A LAND SURVEYOR REGISTERED IN THE STATE OF INDIANA UNDER I.C. 25-31, DO HEREBY CERTIFY THAT I HAVE RECOVERED THE CORNER HEREON SHOWN AND DESCRIBED.

Randall Miller
RANDALL D. MILLER
R.L.S. #880001



K-21

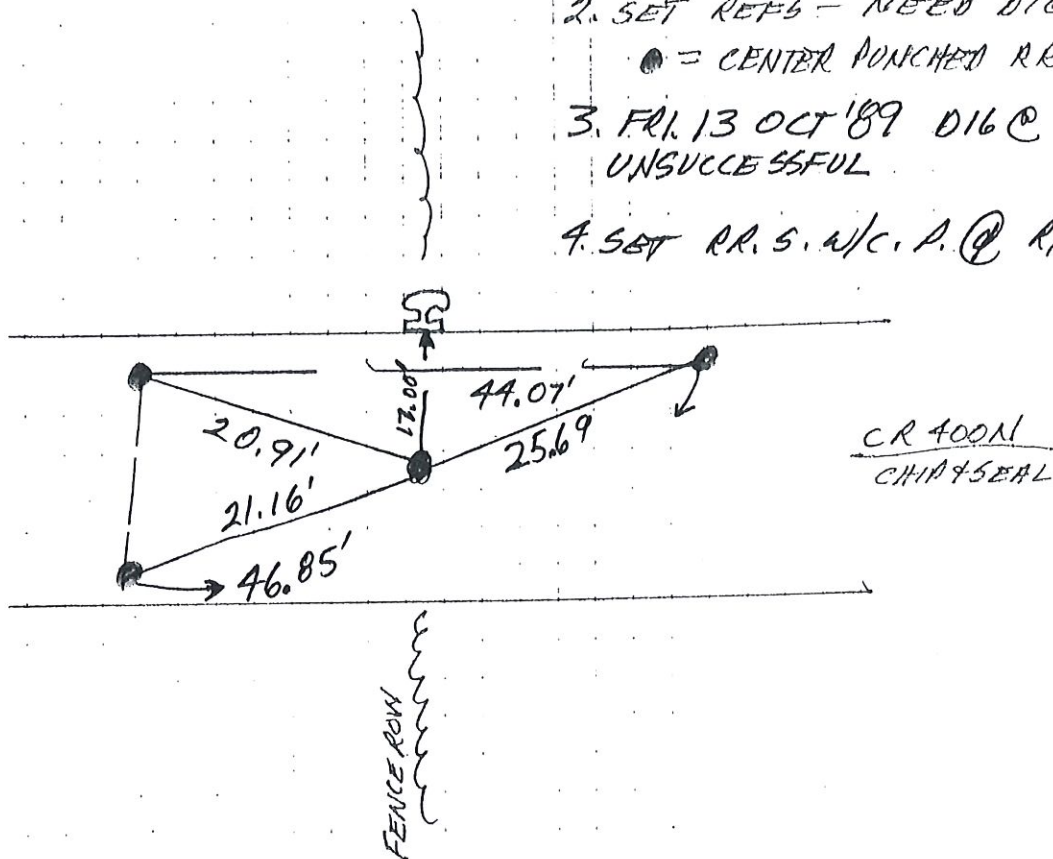
1. WEDS. 11 OCT '89 HLA RLS 0537
F. PANICI; L. BILLMAN CO. SUR.;
NO NOTES; NO METAL SOUNDING

2. SET REFS - NEED DIB

● = CENTER PUNCHED R.R. SPIKE

3. FRI. 13 OCT '89 DIB @ SPLIT
UNSUCCESSFUL

4. SET R.R. S. W/C. P. @ R/W SPLIT = 17'

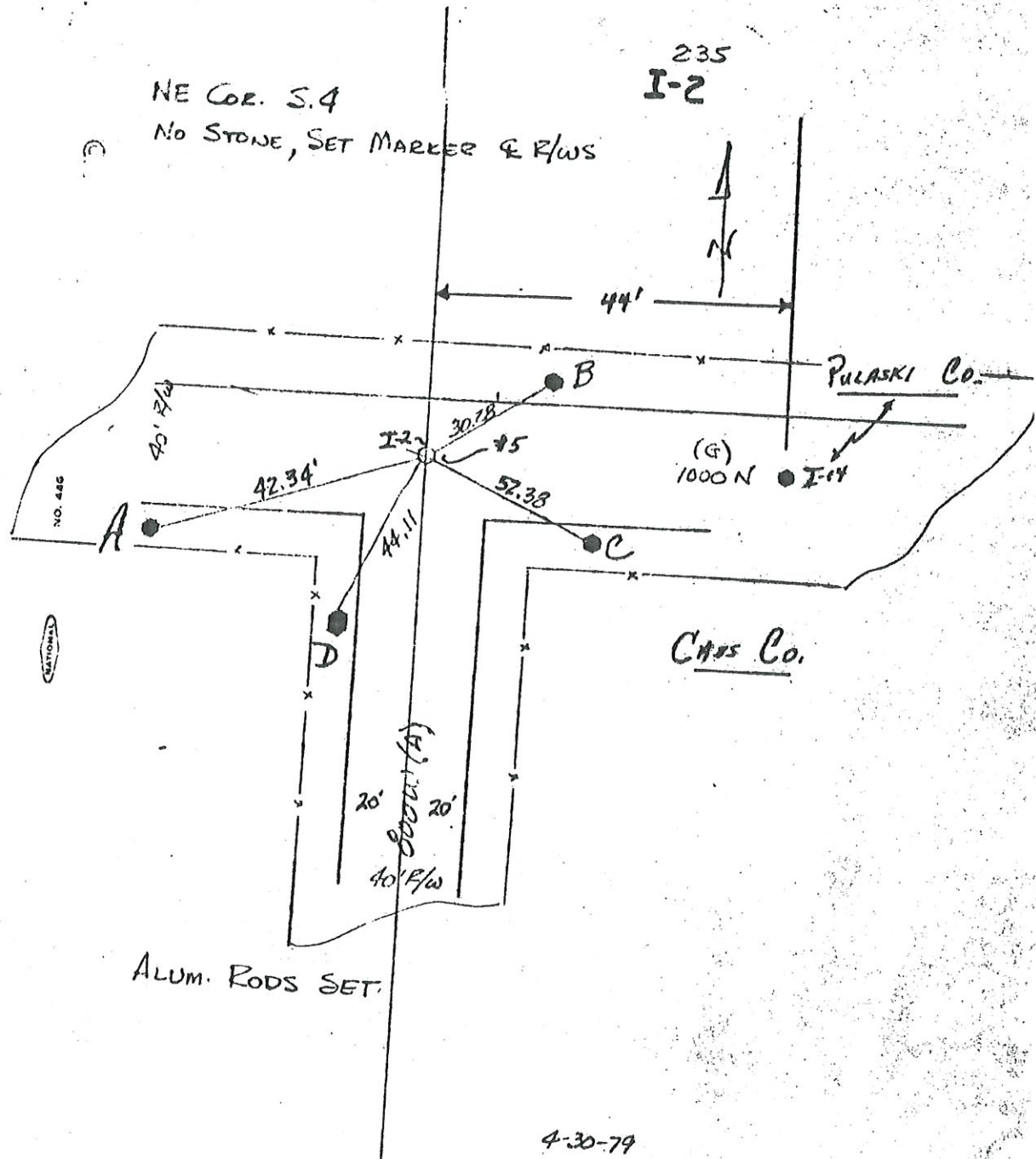


5 1/4 COR 33 BOONE

FOR JEFFERSON (N 1/4 COR SEC. 4 ? [BY POSSESSION])

K-25

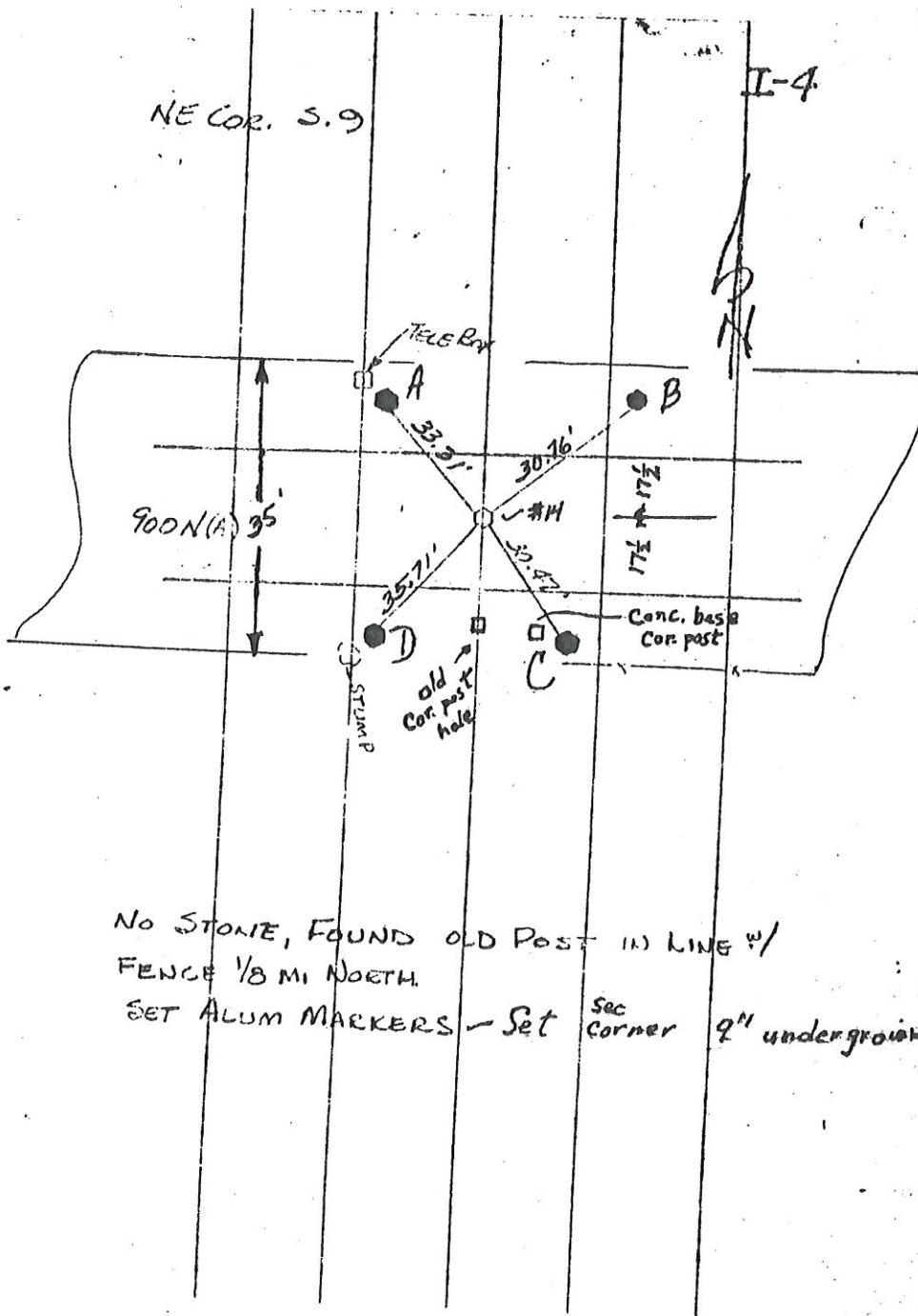
~~17-2~~



Corner M-1 2009 Project

I-2
AUG 6 1979

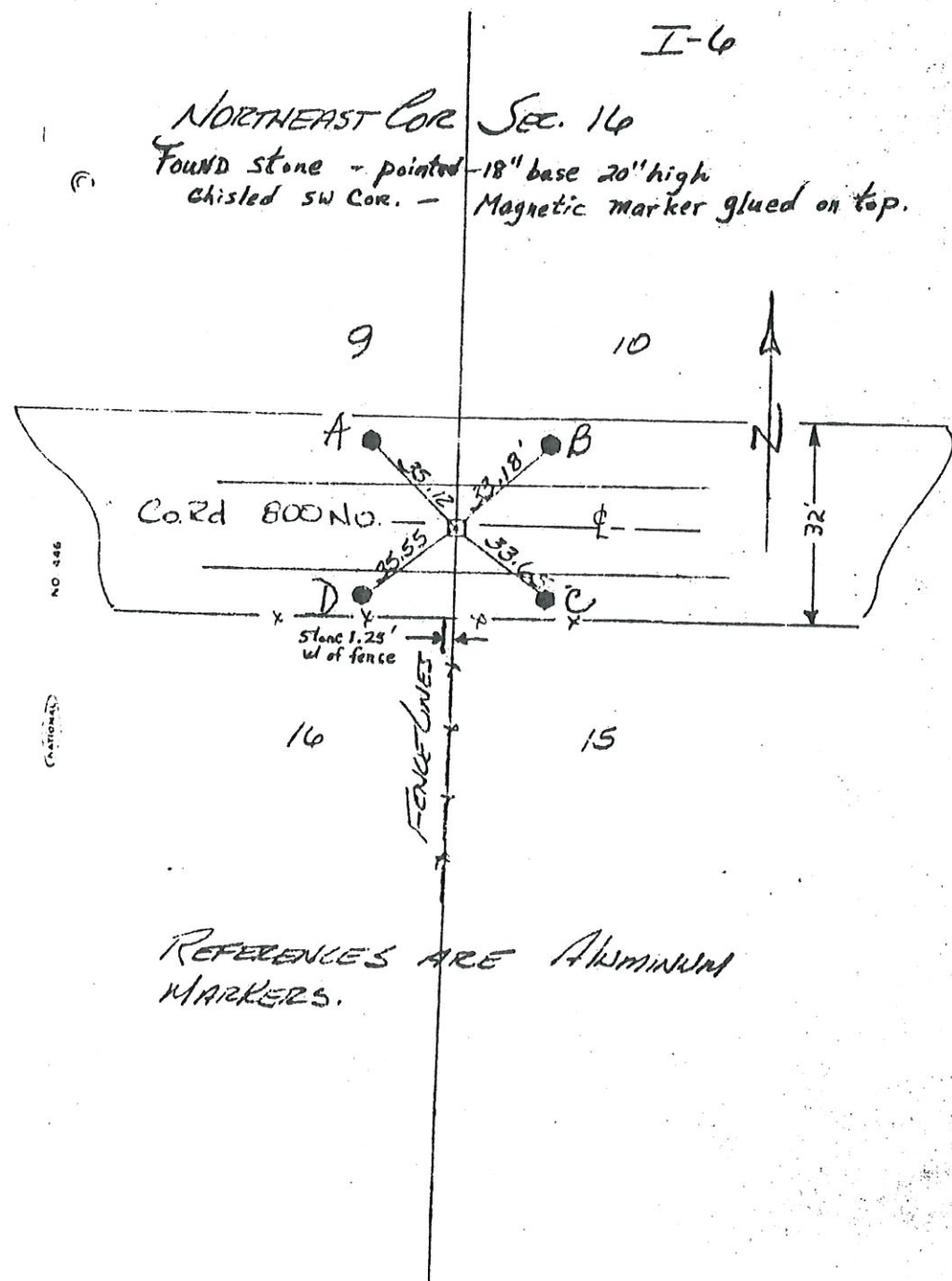
M-3



I-6

NORTHEAST COR Sec. 16

FOUND stone - pointed - 18" base 20" high
 chisled SW COR. - Magnetic marker glued on top.



REFERENCES ARE ALUMINUM MARKERS.

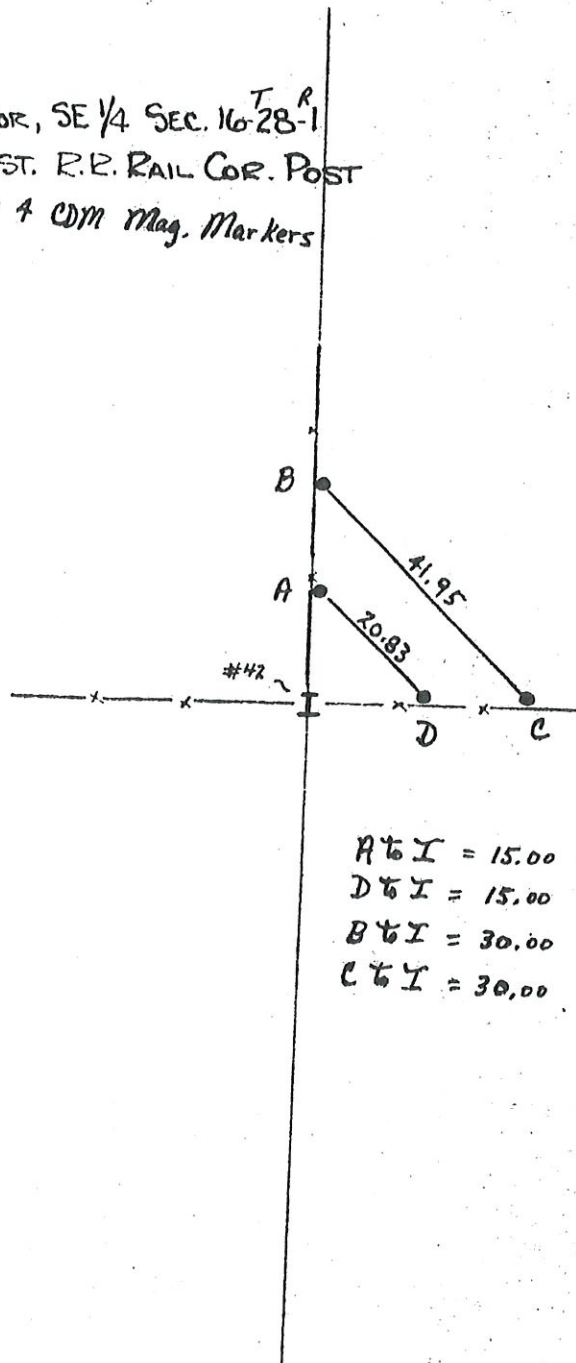
NE COR, SE 1/4 SEC. 16-28-1
EXIST. R.R. RAIL COR. POST
SET 4 CDM Mag. Markers

I.7



NO 446

NATIONAL



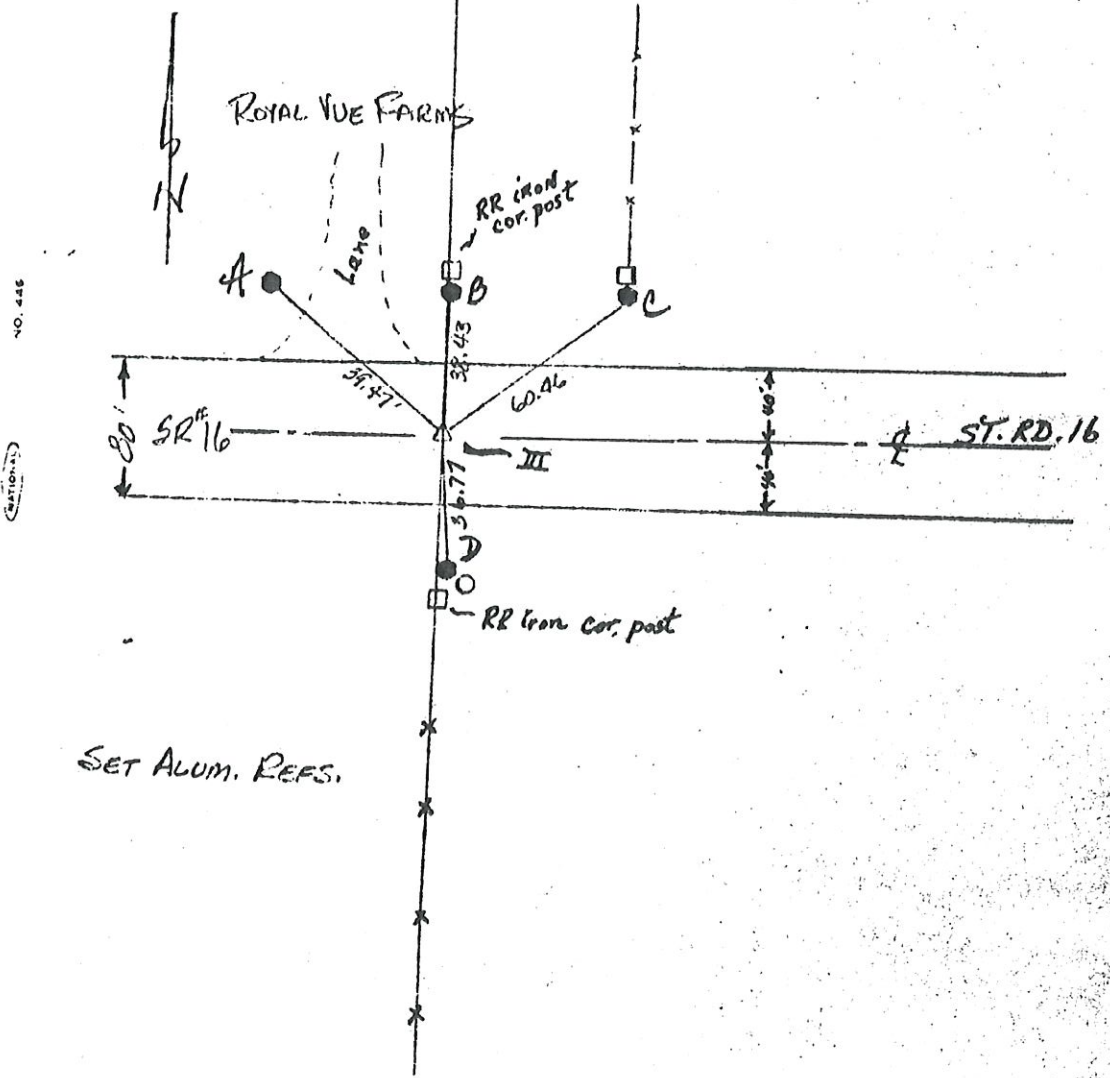
A to I = 15.00
D to I = 15.00
B to I = 30.00
C to I = 30.00



I-8

NE COR. S. 21

PKN SET IN CENTER OF R/W S.R. 16 BETWEEN
a N & S R.R. RAIL C.P. APPROX. 1.5' No. of E
SET BY CASS CO. SURVEYOR.

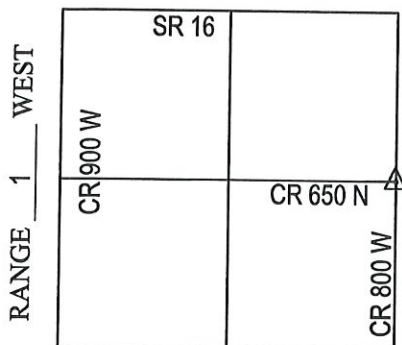


SET ALUM. REFS.

SITE MAP

SECTION 21

TOWNSHIP 28 NORTH



Witnessed by: Chuck Sterrit
G. Paschen
Willie Elliott

OFFICE OF THE CASS COUNTY SURVEYOR, LOGANSPORT, INDIANA

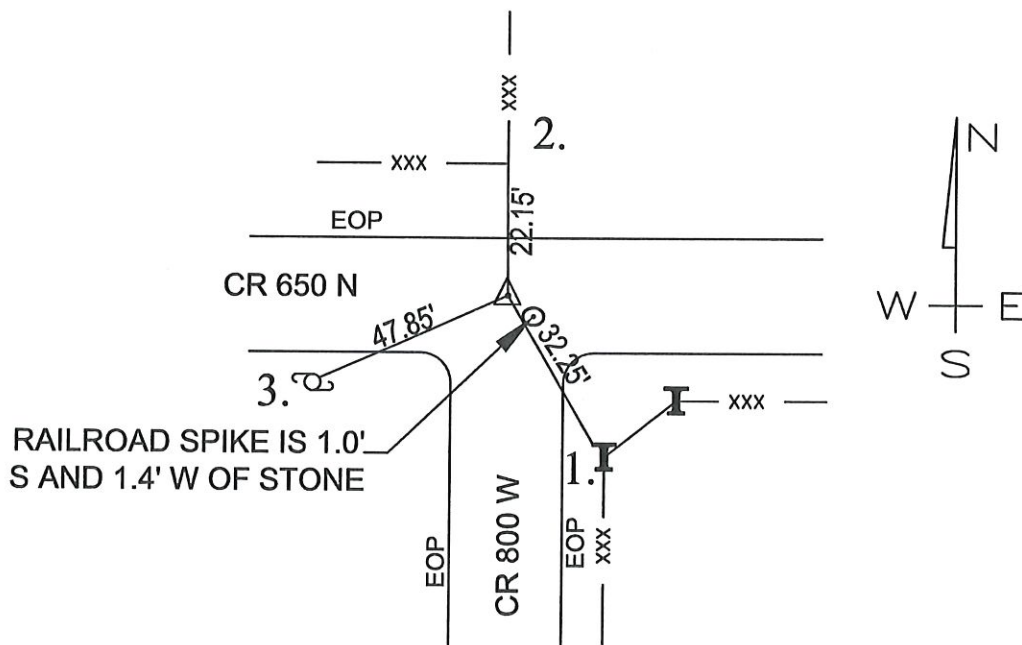
CORNER DESCRIPTION: E 1/4 CORNER SEC. 21, TWP-28-N, RNG-1-W (M-15)

DATE RECOVERED: NOVEMBER 20, 2009

CORNER RECOVERED BY: RANDALL MILLER

SURVEYOR'S REPORT:

ON NOVEMBER 20, 2009 A RAILROAD SPIKE WAS FOUND AT THE SURFACE OF THE ROAD. NO DOCUMENTS WERE FOUND OR PROVIDED TO RMA INDICATING THE CORNER WAS EVER EXCAVATED. ON THE SAME DAY THE RAILROAD SPIKE WAS REMOVED AND A 4'X4'X2' HOLE WAS EXCAVATED AND AN OLD IRON STAKE WAS FOUND NEXT TO AN OLD ROTTING 3'X3' WOODEN STAKE. THE IRON STAKE WAS HELD AS THE CORNER MONUMENT. ON DECEMBER 30, 2009 A 5/8" DIAMETER IRON REBAR WITH CAP STAMPED RMA FIRM #0074 WAS SET FLUSH WITH THE ROAD SURFACE OVER THE IRON STAKE. ON THE SAME DAY, THE RAILROAD SPIKE WAS RESET AT ITS FOUND LOCATION AND MEASURED 1.0 FEET SOUTH AND 1.4 FEET WEST OF THE IRON STAKE.



MONUMENT SET: 5/8" DIA. REBAR\ RMA CAP FIRM #0074 SET FLUSH WITH ROAD OVER HIGH POINT OF STONE

REFERENCES: 1. NE CORNER OF RAILROAD IRON POST 12" ABOVE GRADE

2. MAG NAIL SET IN SOUTH FACE OF WOOD POST 36" ABOVE GRADE

3. PK NAIL FOUND 18" ABOVE GRADE IN NORTHEAST SIDE OF UTILITY POLE

CERTIFICATION:

I, THE UNDERSIGNED, RANDALL MILLER, A LAND SURVEYOR
REGISTERED IN THE STATE OF INDIANA UNDER I.C. 25-31, DO HEREBY
CERTIFY THAT I HAVE RECOVERED THE CORNER HEREON SHOWN
AND DESCRIBED.

Randall Miller
RANDALL D. MILLER
R.L.S. #880001



m-15

12

100



T-110

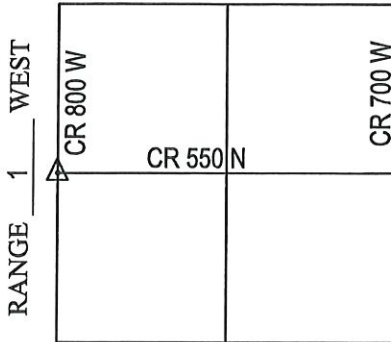
AUG 6 1970

CORNERSTONE RECORD BOOK

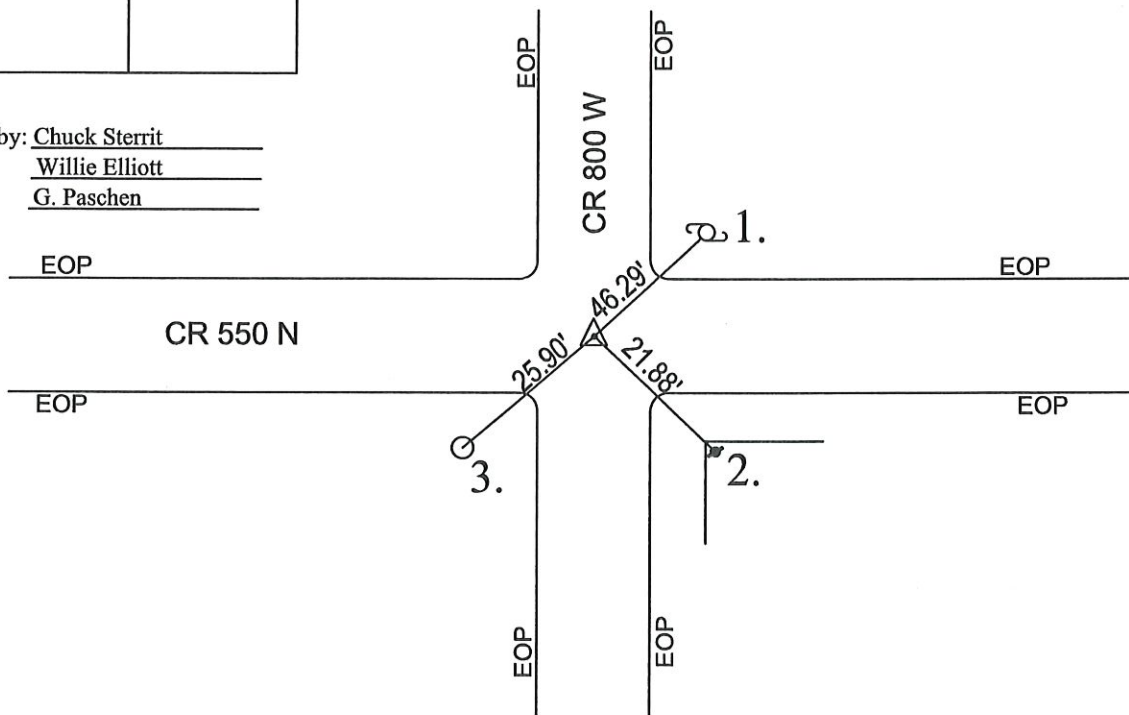
SITE MAP

SECTION 27

TOWNSHIP 28 NORTH



Witnessed by: Chuck Sterrit
Willie Elliott
G. Paschen



MONUMENT SET: 5/8" DIA. REBAR\ RMA CAP FIRM #0074 SET FLUSH WITH ROAD OVER HIGH POINT OF STONE

REFERENCES: 1. MAG NAIL SET IN UTILITY POLE 12" ABOVE GRADE

2. #3 STEEL REBAR SET IN ARMPIT OF CONCRETE HEADWALL

3. NORTHEAST FACE OF 6" DIAMETER STEEL POST 12" ABOVE GRADE

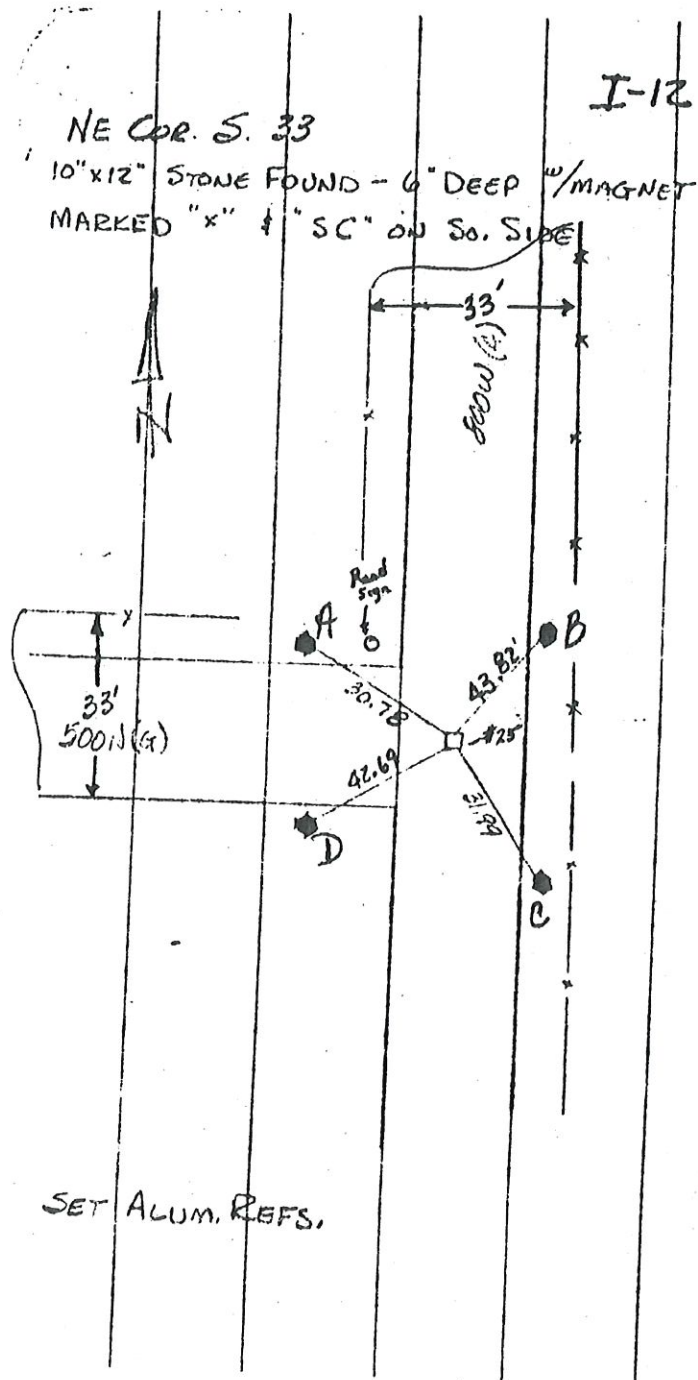
CERTIFICATION:

I, THE UNDERSIGNED, RANDALL MILLER, A LAND SURVEYOR
REGISTERED IN THE STATE OF INDIANA UNDER I.C. 25-31, DO HEREBY
CERTIFY THAT I HAVE RECOVERED THE CORNER HEREON SHOWN
AND DESCRIBED.

Randall Miller
RANDALL D. MILLER
R.L.S. #880001



M-19

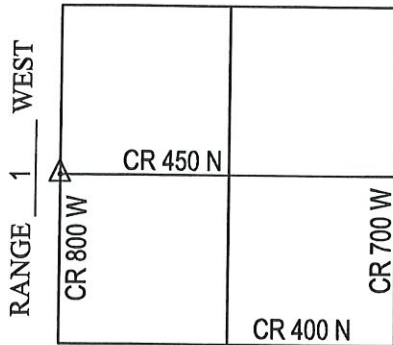


CORNERSTONE RECORD BOOK

SITE MAP

SECTION 34

TOWNSHIP 28 NORTH



Witnessed by: Chuck Sterrit
Willie Elliott
G. Paschen

OFFICE OF THE CASS COUNTY SURVEYOR, LOGANSPOUT, INDIANA

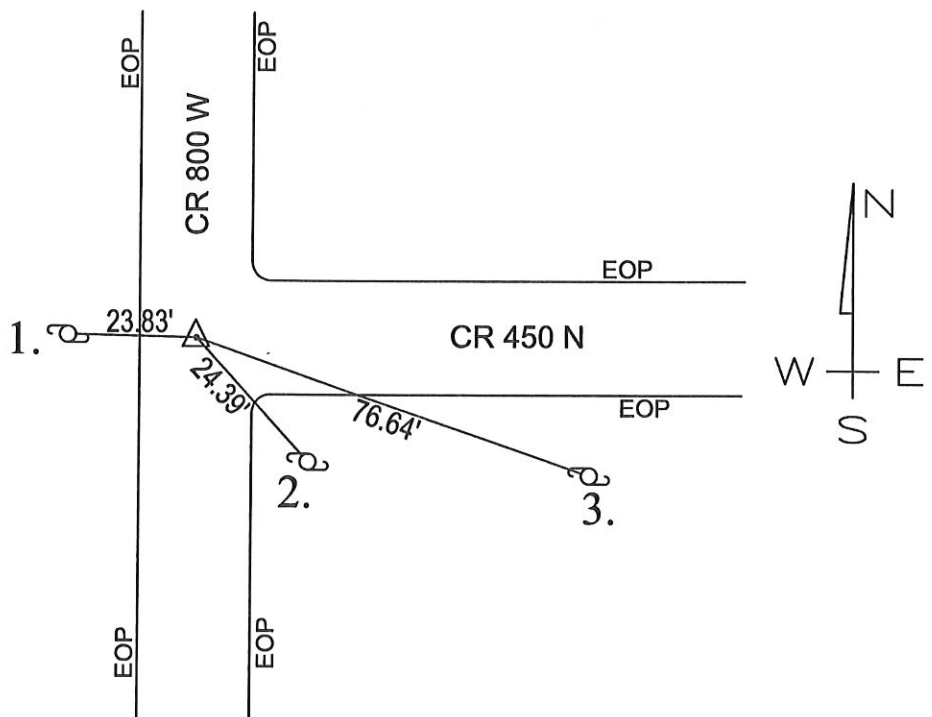
CORNER DESCRIPTION: WEST 1/4 CORNER SEC. 34, TWP-28-N, RNG-1-W (M-23)

DATE RECOVERED: NOVEMBER 19, 2009

CORNER RECOVERED BY: RANDALL MILLER

SURVEYOR'S REPORT:

THE CASS COUNTY CORNERSTONE RECORDS PROVIDED NO PRIOR EXCAVATION HISTORY FOR THIS CORNER. A PK NAIL WAS FOUND 0.2' BELOW THE SURFACE OF THE ROAD. NO HISTORY WAS FOUND OR PROVIDED REGARDING THE PK NAIL. ON NOVEMBER 19, 2009 A 3'X3'X0.6' HOLE WAS EXCAVATED AND A 14"X12" GRANITE STONE WITH AN "X" ON THE TOP WAS FOUND 0.6' BELOW THE ROAD SURFACE. ON DECEMBER 30, 2009 A MAG NAIL WAS SET WITH WASHER STAMPED RMA FIRM #0074 AT THE PK NAIL FOUND LOCATION AND MEASURED 1.3' NORTH AND 0.1' WEST OF THE STONE.



MONUMENT SET: MAG NAIL SET W/WASHER STAMPED RMA FIRM #0074 AT FOUND PK LOCATION

REFERENCES: 1. FOUND RAILROAD SPIKE

2. FOUND RAILROAD SPIKE


3. FOUND RAILROAD SPIKE

4. FOUND RAILROAD SPIKE

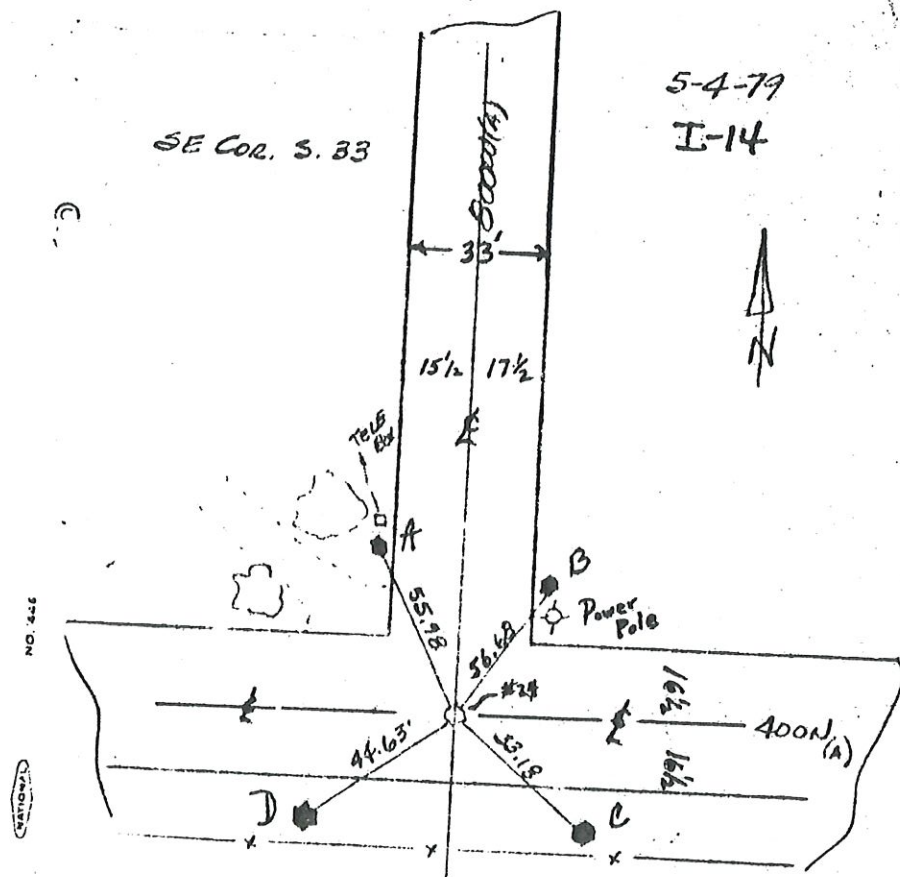
CERTIFICATION:

I, THE UNDERSIGNED, RANDALL MILLER, A LAND SURVEYOR REGISTERED IN THE STATE OF INDIANA UNDER I.C. 25-31, DO HEREBY CERTIFY THAT I HAVE RECOVERED THE CORNER HEREON SHOWN AND DESCRIBED.

Randall Miller
 RANDALL D. MILLER
 R.L.S. #880001



M-23



DUG FOR STONE, THEN OPERATOR RECALLED
TAKING LARGE STONE OUT FOR TRAFFIC
SAFETY. REFERENCED AND ESTABLISHED
CORNER AS EX. R.B. SPIKE - 9" deep

ALL ALUM REFS. S.C. ALUM. ROD.

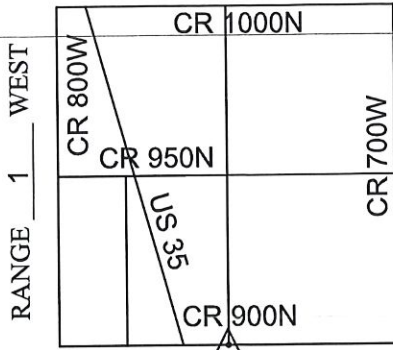
Aluminum
E110 1/2" Alum Rod, with mag caps

CORNERSTONE RECORD BOOK

SITE MAP

SECTION 3

TOWNSHIP 28 NORTH



Witnessed by: Willie Elliott

OFFICE OF THE CASS COUNTY SURVEYOR, LOGANSPORT, INDIANA

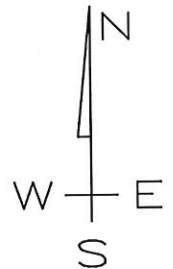
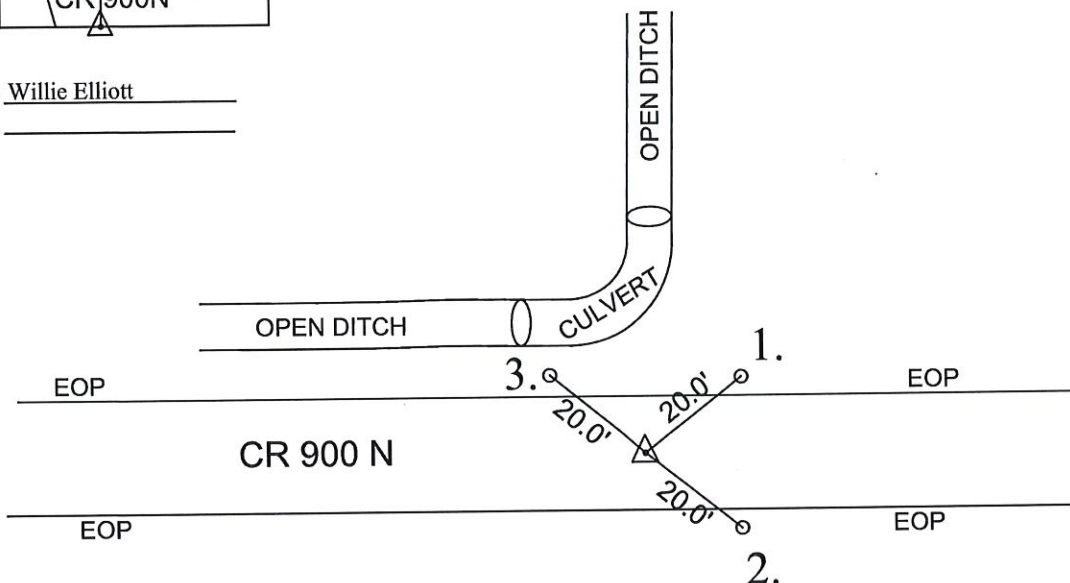
CORNER DESCRIPTION: SOUTH 1/4 COR. OF SEC. 3, TWP-28-N, RNG-1-W

DATE RECOVERED: November 14, 2013

CORNER RECOVERED BY: RANDALL MILLER

SURVEYOR'S REPORT:

THE CASS COUNTY RECORDS PROVIDED NO PRIOR EXCAVATION HISTORY FOR THIS CORNER. ON NOVEMBER 14, 2013, RAILROAD SPIKE WAS FOUND AT THE SURFACE OF THE ROAD. THE SPIKE WAS REMOVED AND A HOLE WAS EXCAVATED BY RMA, INC. AN 8" X 12" ELONGATED GRANITE STONE WITH POINT WAS FOUND BURIED 12 INCHES BELOW THE ROAD SURFACE. THERE APPEARED TO BE NO ORIGINAL MARKINGS ON THE STONE. THE SPIKE WAS REPLACED WHERE IT WAS FOUND, WHICH FALLS OVER THE TOP POINT OF THE STONE. NEW REFERENCE MONUMENTATION WAS ESTABLISHED.



MONUMENT SET: RAILROAD SPIKE FOUND OVER THE TOP OF STONE FOUND BURIED 12"

REFERENCES: 1. 5/8" Ø STEEL REBAR SET NORTH OF THE EDGE OF PAVEMENT

2. 5/8" Ø STEEL REBAR SET SOUTH OF THE EDGE OF PAVEMENT

3. 5/8" Ø STEEL REBAR SET NORTH OF THE EDGE OF PAVEMENT

CERTIFICATION:

I, THE UNDERSIGNED, RANDALL MILLER, A LAND SURVEYOR REGISTERED IN THE STATE OF INDIANA UNDER I.C. 25-31, DO HEREBY CERTIFY THAT I HAVE RECOVERED THE CORNER HEREON SHOWN AND DESCRIBED.

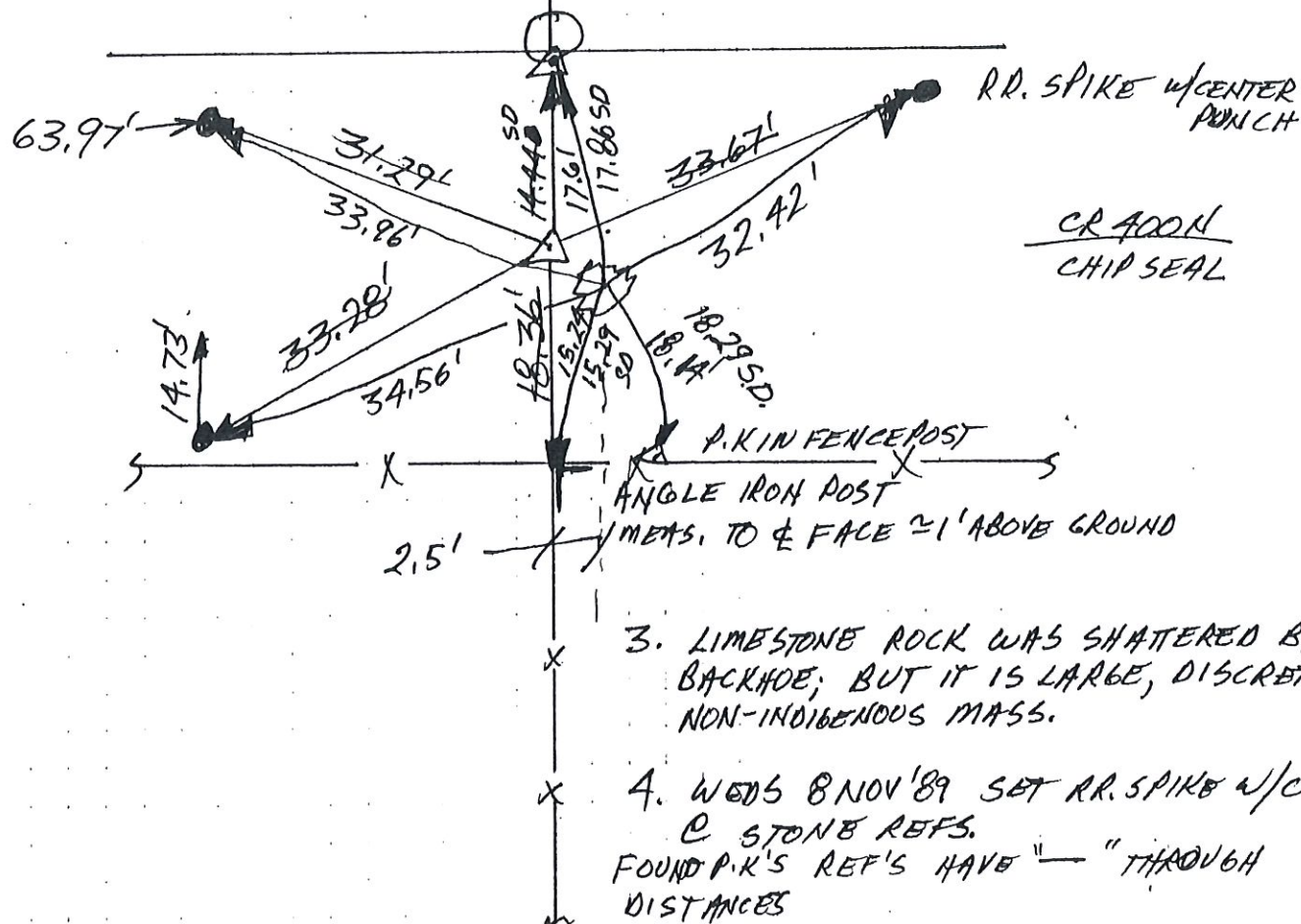
Randall Miller
RANDALL D. MILLER
R.L.S. #880001



N
↑
NO SCALE

1. THURS. 12 OCT '89 DLA RLS 0537
F. PANICI & FOUND P.K NAIL @ R/W SPLIT;
SET REFS. WILL DIG HERE
2. FRI. 13 OCT '89. DUG 6' X 9' X 1.5' DEEP AT
FOUND BLOCK OF LIMESTONE 1' LONG X 6.5' X
1' SQUARE - NO MARKINGS NOTHING ELSE
IN PIT, STONE IS 2.5' EAST OF SOUTH FENCE.

OLD WOOD POST; SET P.K NAIL

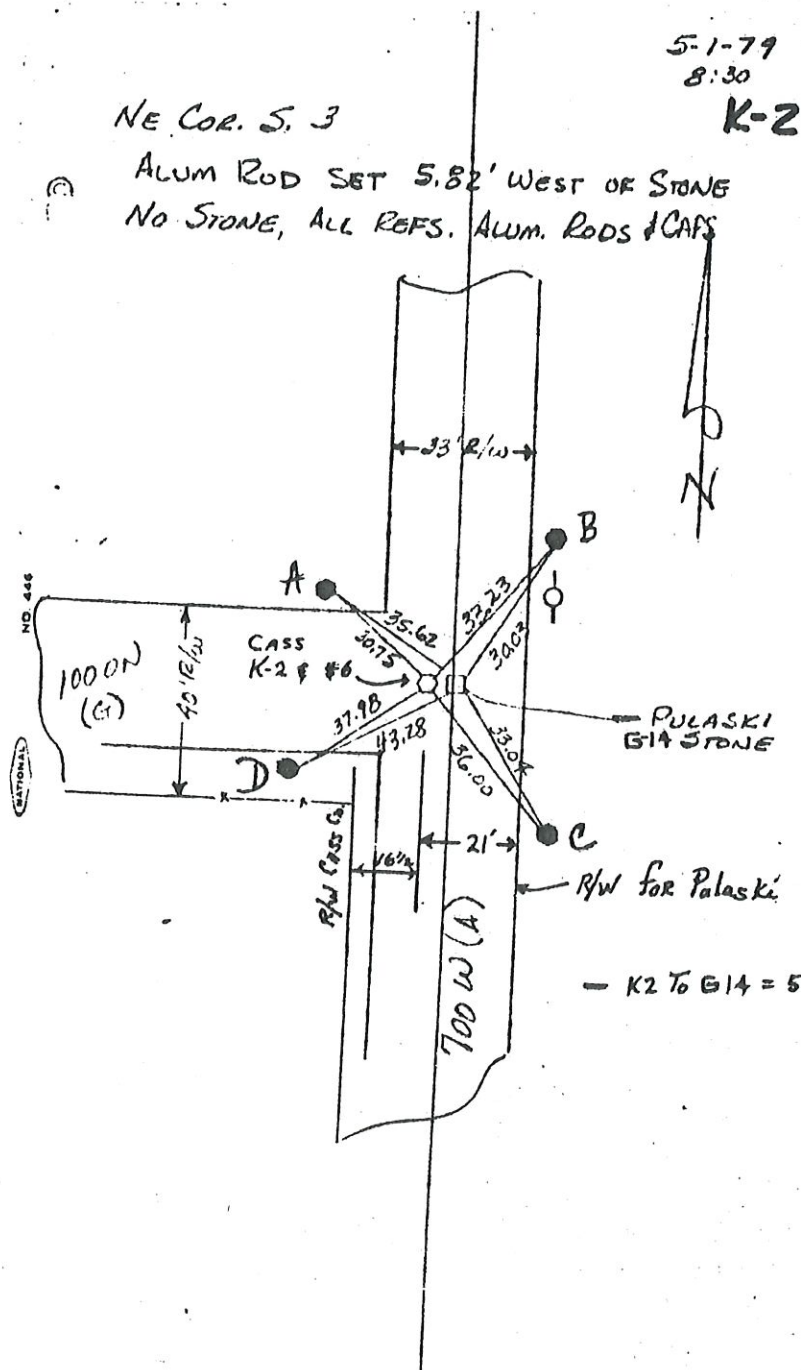


3. LIMESTONE ROCK WAS SHATTERED BY BACKHOE; BUT IT IS LARGE, DISCRETE, NON-INDIGENOUS MASS.

4. WEDS 8 NOV '89 SET RD. SPIKE w/C.R. & STONE REFS.
FOUND P.K'S REF'S HAVE "THROUGH DISTANCES"

(FOR BOONE T28N-R1W-5 1/4 COR SEC. 34)

FOR JEFFERSON T27N-R1W, N 1/4 COR SEC. 3

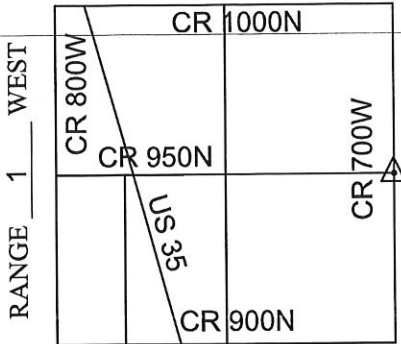


CORNERSTONE RECORD BOOK

SITE MAP

SECTION 3

TOWNSHIP 28 NORTH



Witnessed by: Willie Elliott

OFFICE OF THE CASS COUNTY SURVEYOR, LOGANSPORT, INDIANA

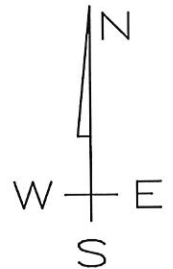
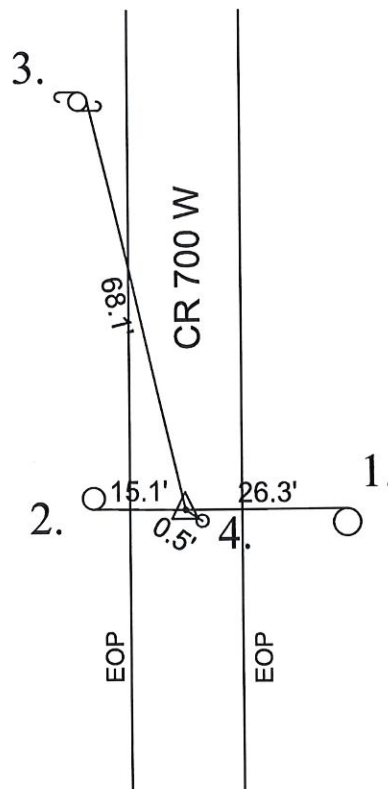
CORNER DESCRIPTION: EAST 1/4 CORNER SEC. 3, TWP-28-N, RNG-1-W

DATE RECOVERED: November 14, 2013

CORNER RECOVERED BY: RANDALL MILLER

SURVEYOR'S REPORT:

THE CASS COUNTY RECORDS PROVIDED NO PRIOR EXCAVATION HISTORY FOR THIS CORNER. ON NOVEMBER 14, 2013, A RAILROAD SPIKE WAS FOUND FLUSH WITH THE SURFACE AND GENERALLY CONSISTENT WITH CORNER POST LOCATIONS ON EITHER SIDE OF THE ROAD. THE SPIKE WAS REMOVED AND A HOLE WAS EXCAVATED BY RMA, INC. A 12 INCH ROUND GRANITE STONE WAS FOUND BURIED APPROXIMATELY 8 INCHES BELOW THE ROAD SURFACE. THE SPIKE WAS REPLACED FLUSH WITH THE ROAD SURFACE WHERE IS WAS FOUND AND MEASURED 0.5 FEET SOUTHEAST FROM THE STONE. A 5/8 INCH DIAMETER STEEL REBAR WAS SET FLUSH WITH THE ROAD SURFACE OVER THE TOP CENTER OF THE STONE. NEW REFERENCE MONUMENTATION WAS ESTABLISHED.



MONUMENT SET: 5/8" Ø STEEL REBAR SET OVER TOP CENTER OF STONE

REFERENCES: 1. MAG NAIL SET IN NORTH SIDE OF 8" ROUND WOOD POST (BROKEN)

2. MAG NAIL SET IN SOUTH SIDE OF 6" ROUND WOOD POST


3. MAG NAIL SET IN EAST SIDE OF UTILITY POLE

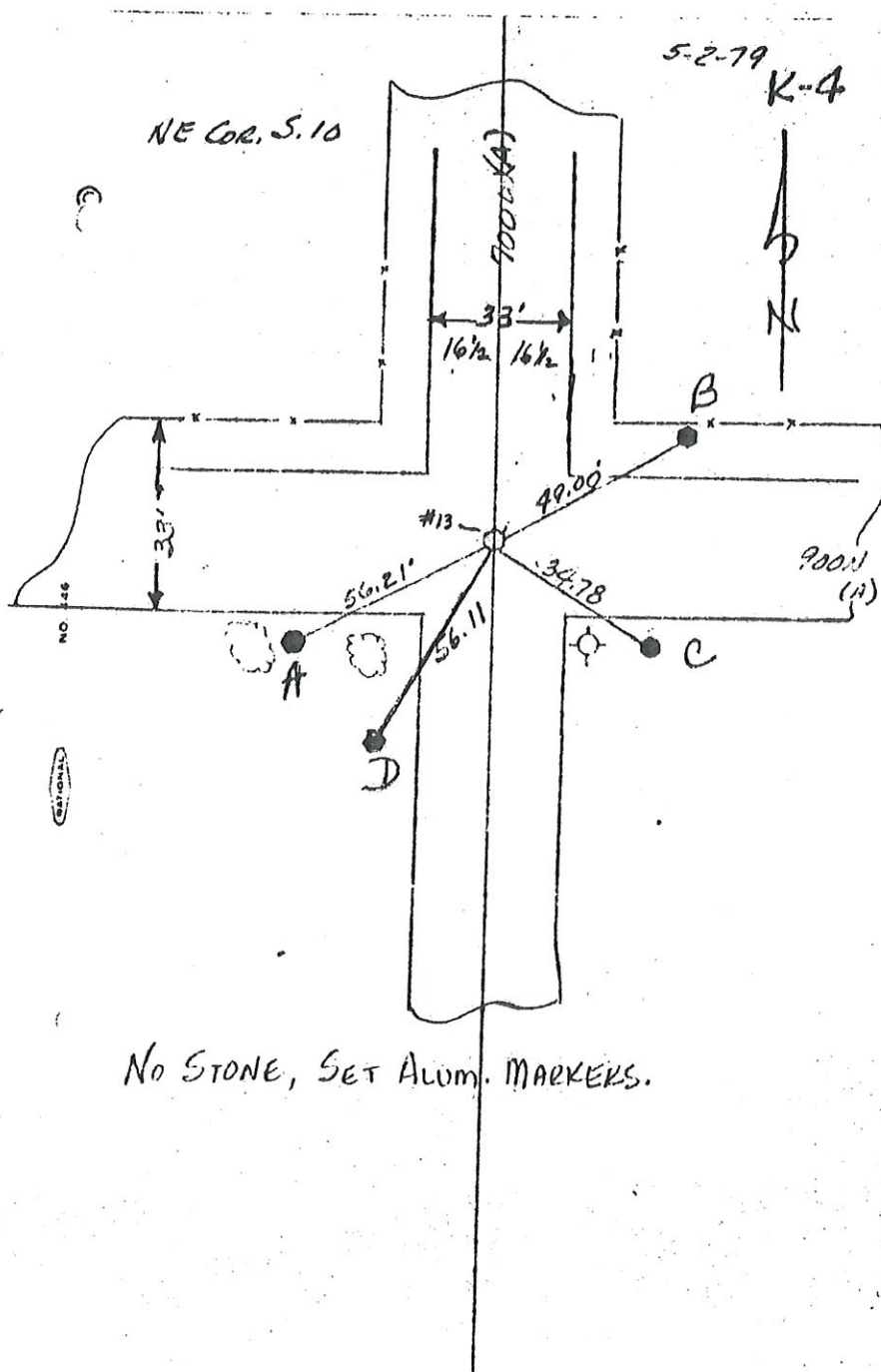
4. RAILROAD SPIKE FOUND AT ROAD SURFACE

CERTIFICATION:

I, THE UNDERSIGNED, RANDALL MILLER, A LAND SURVEYOR REGISTERED IN THE STATE OF INDIANA UNDER I.C. 25-31, DO HEREBY CERTIFY THAT I HAVE RECOVERED THE CORNER HEREON SHOWN AND DESCRIBED.

Randall Miller
RANDALL D. MILLER
R.L.S. #880001





Corner Q-5 2009 Project

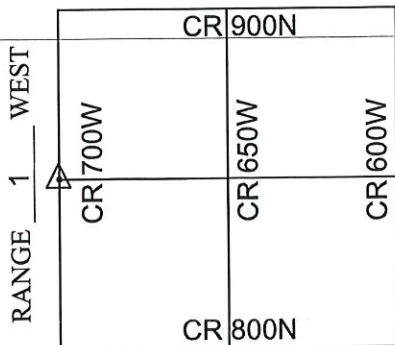
AUG 8 1979

CORNERSTONE RECORD BOOK

SITE MAP

SECTION 11

TOWNSHIP 28 NORTH



Witnessed by: Willie Elliott

OFFICE OF THE CASS COUNTY SURVEYOR, LOGANSPORT, INDIANA

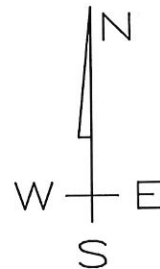
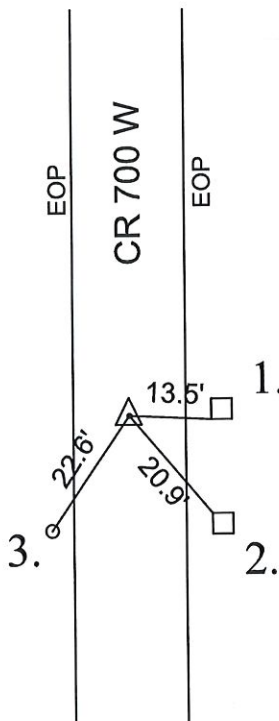
CORNER DESCRIPTION: WEST 1/4 CORNER OF SEC. 11, TWP-28-N, RNG-1-W

DATE RECOVERED: November 14, 2013

CORNER RECOVERED BY: RANDALL MILLER

SURVEYOR'S REPORT:

THE CASS COUNTY RECORDS PROVIDED NO PRIOR EXCAVATION HISTORY FOR THIS CORNER. ON NOVEMBER 14, 2013, A PK NAIL WITH A "NEWPORT" IDENTIFICATION MARKER WAS FOUND FLUSH WITH THE ROAD SURFACE. THE NAIL WAS REMOVED AND A 4'X4'X3' HOLE WAS EXCAVATED BY RMA, INC. NO STONE OR ANY OTHER FORM OF EVIDENCE WAS FOUND. THE NAIL WAS REPLACED WHERE IT WAS FOUND. NEW REFERENCE MONUMENTATION WAS ESTABLISHED. THE CORNER SHOULD BE VERIFIED AND/OR ESTABLISHED IN ACCORDANCE WITH THE BUREAU OF LAND MANAGEMENT PRINCIPLES AND PRACTICES FOR LOST AND OBLITERATED CORNERS WITH CLOSE ATTENTION TO LOCAL AREA EVIDENCE.



MONUMENT SET: PK NAIL FOUND AT ROAD SURFACE W/"NEWPORT" IDENTIFICATION MARKER

REFERENCES: 1. SOUTHWEST CORNER OF 6" SQUARE CONCRETE POST


2. NORTHWEST CORNER OF 6" SQUARE CONCRETE POST

3. 5/8" Ø STEEL REBAR SET ON WEST SIDE OF ROAD

CERTIFICATION:

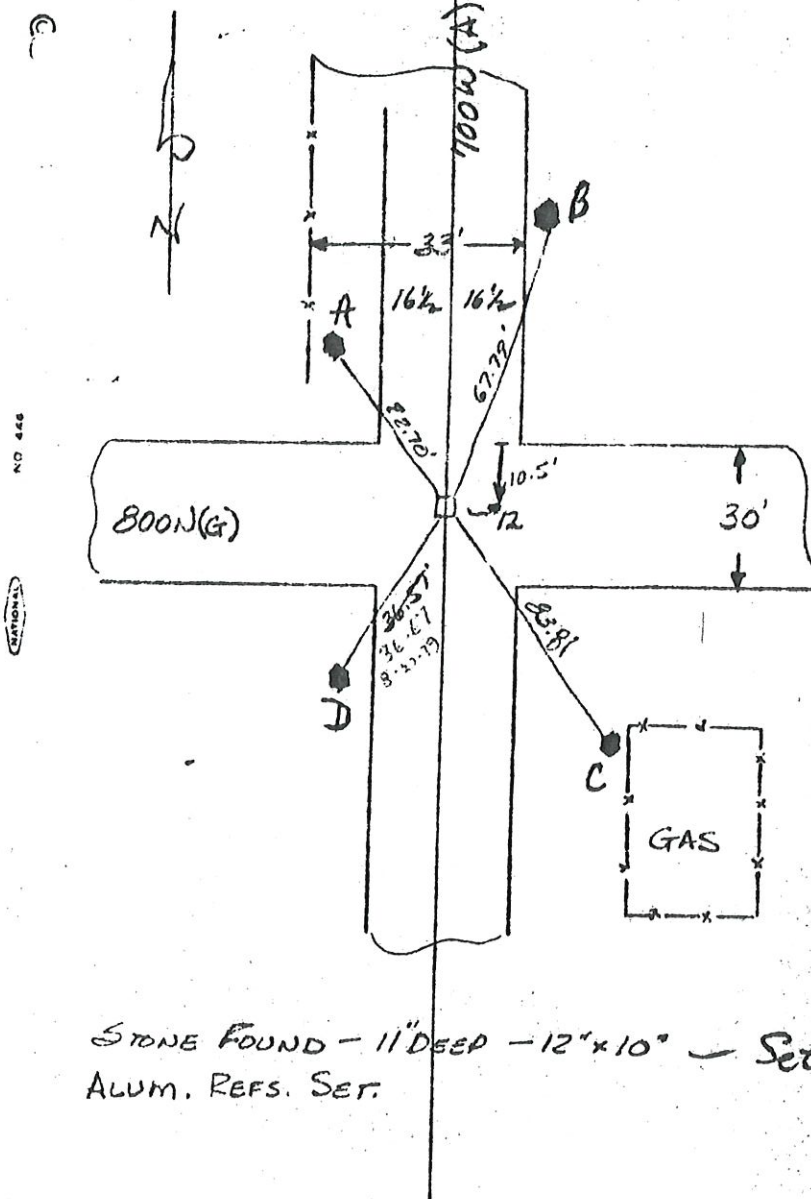
I, THE UNDERSIGNED, RANDALL MILLER, A LAND SURVEYOR REGISTERED IN THE STATE OF INDIANA UNDER I.C. 25-31, DO HEREBY CERTIFY THAT I HAVE **NOT** RECOVERED THE CORNER HEREON SHOWN AND DESCRIBED.

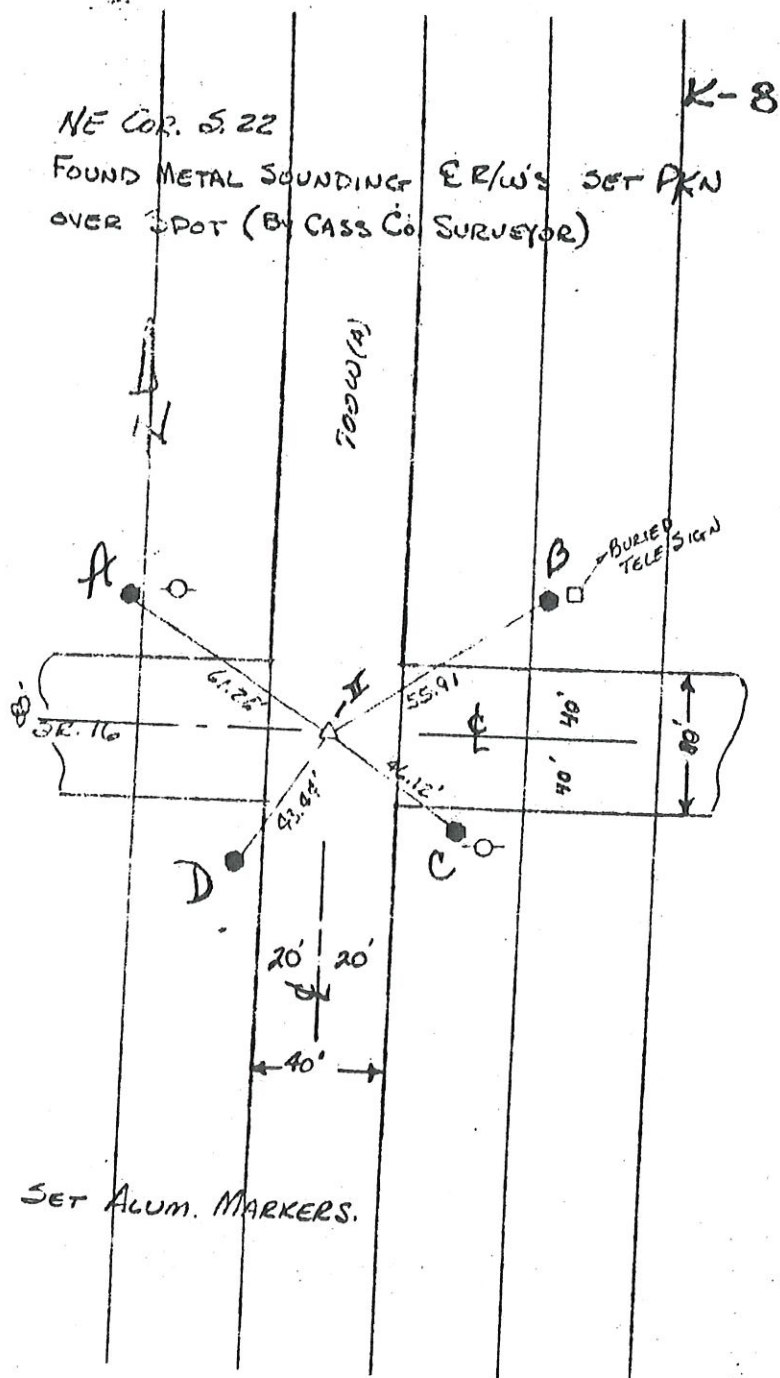
Randall Miller
RANDALL D. MILLER
R.L.S. #880001



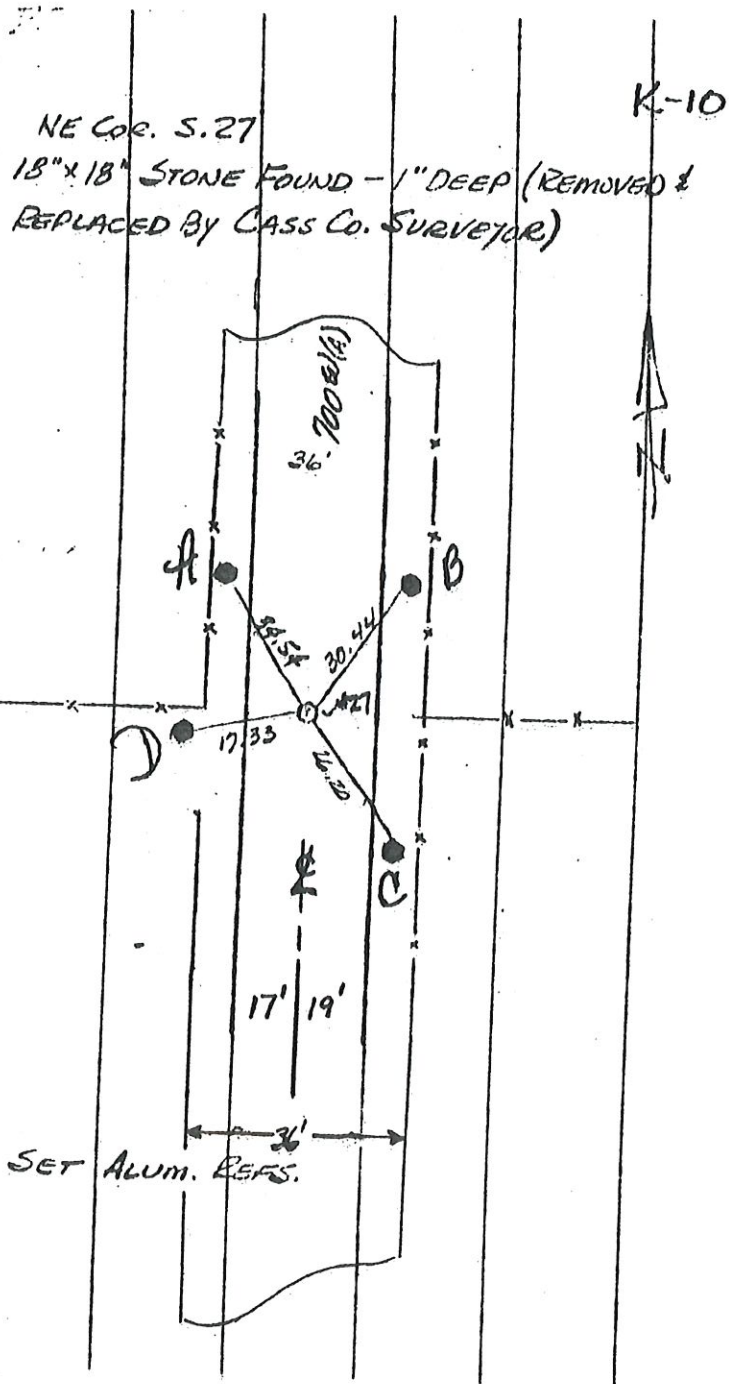
NW Cor. S. 14

K-6



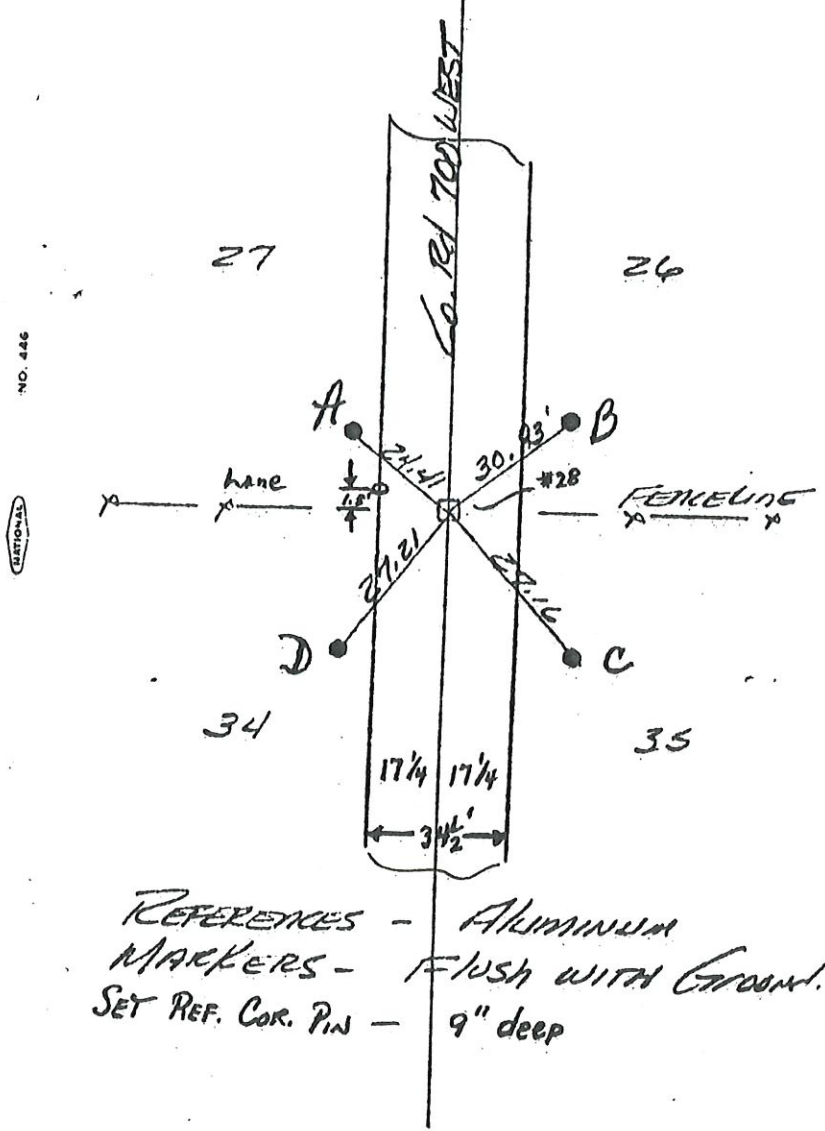


~~K-8~~



Q-19

K-12
NORTHEAST COE. SEC 34



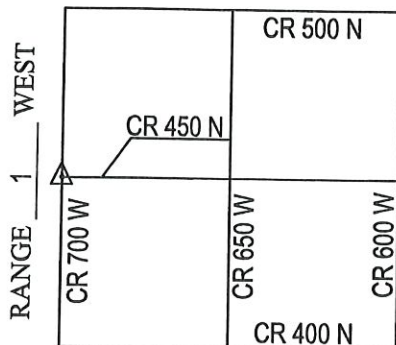
REFERENCES - ALUMINUM
MARKERS - FLUSH WITH GROUND.
SET REF. COR. PIN - 9" deep

CORNERSTONE RECORD BOOK

SITE MAP

SECTION 35

TOWNSHIP 28 NORTH



Witnessed by: Chuck Sterrit
Willie Elliott
G. Paschen

OFFICE OF THE CASS COUNTY SURVEYOR, LOGANSPORT, INDIANA

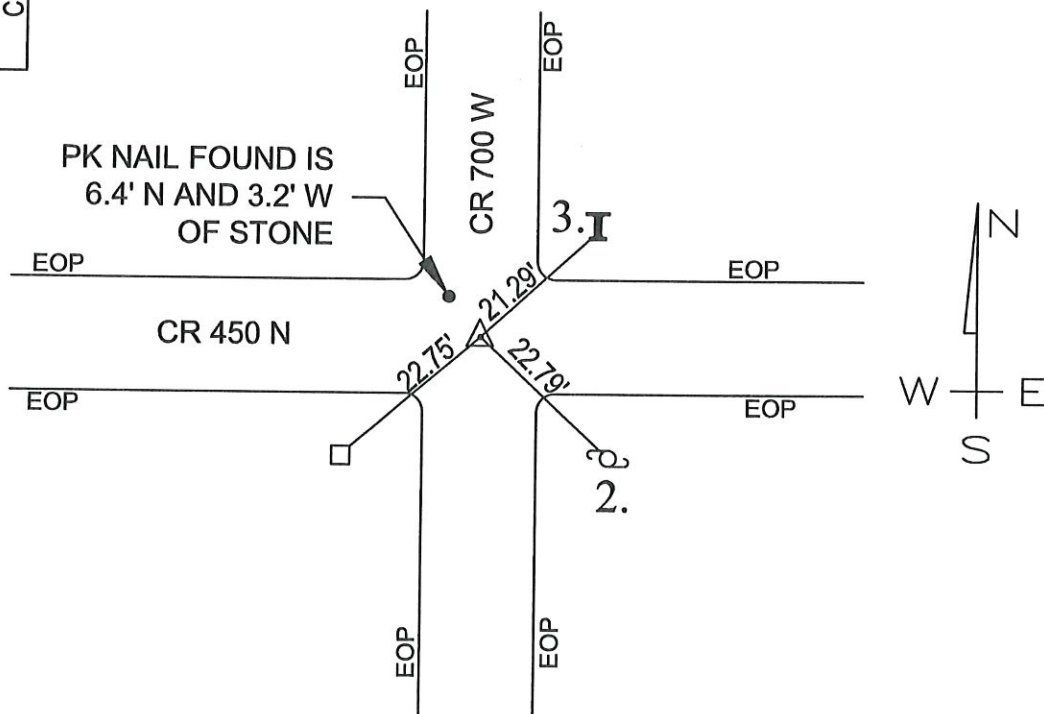
CORNER DESCRIPTION: WEST 1/4 CORNER SEC. 35, TWP-28-N, RNG-1-W (Q-23)

DATE RECOVERED: NOVEMBER 19, 2009

CORNER RECOVERED BY: RANDALL MILLER

SURVEYOR'S REPORT:

THE CASS COUNTY CORNERSTONE RECORDS PROVIDED NO PRIOR EXCAVATION HISTORY FOR THIS CORNER. A PK NAIL WITH A WASHER STAMPED "NEWPORT" WAS FOUND AT THE SURFACE OF THE ROAD, AND APPEARED TO BE NORTHWEST OF THE CORNER LOCATION. ON NOVEMBER 19, 2009 A 4'X4'X1' HOLE WAS EXCAVATED SOUTHEAST OF SAID PK NAIL AND A 6"X2"X12" STONE WAS FOUND 1.0' BELOW THE ROAD SURFACE. THE FOUND STONE MEASURED 6.4' SOUTH AND 3.2' EAST OF SAID PK NAIL. ON DECEMBER 30, 2009 A 5/8" DIAMETER IRON REBAR WITH CAP STAMPED RMA FIRM #0074 WAS SET FLUSH WITH THE ROAD SURFACE OVER THE HIGH POINT OF SAID STONE.



MONUMENT SET: 5/8" DIA. REBAR\ RMA CAP FIRM #0074 SET FLUSH WITH ROAD OVER HIGH POINT OF STONE

REFERENCES: 1. PK NAIL FOUND IN 18" DIAMETER CONCRETE POST 18" ABOVE GRADE

2. MAG NAIL SET IN WOOD POST 18" ABOVE GRADE

3. MAG NAIL SET NEAR EDGE OF PAVEMENT

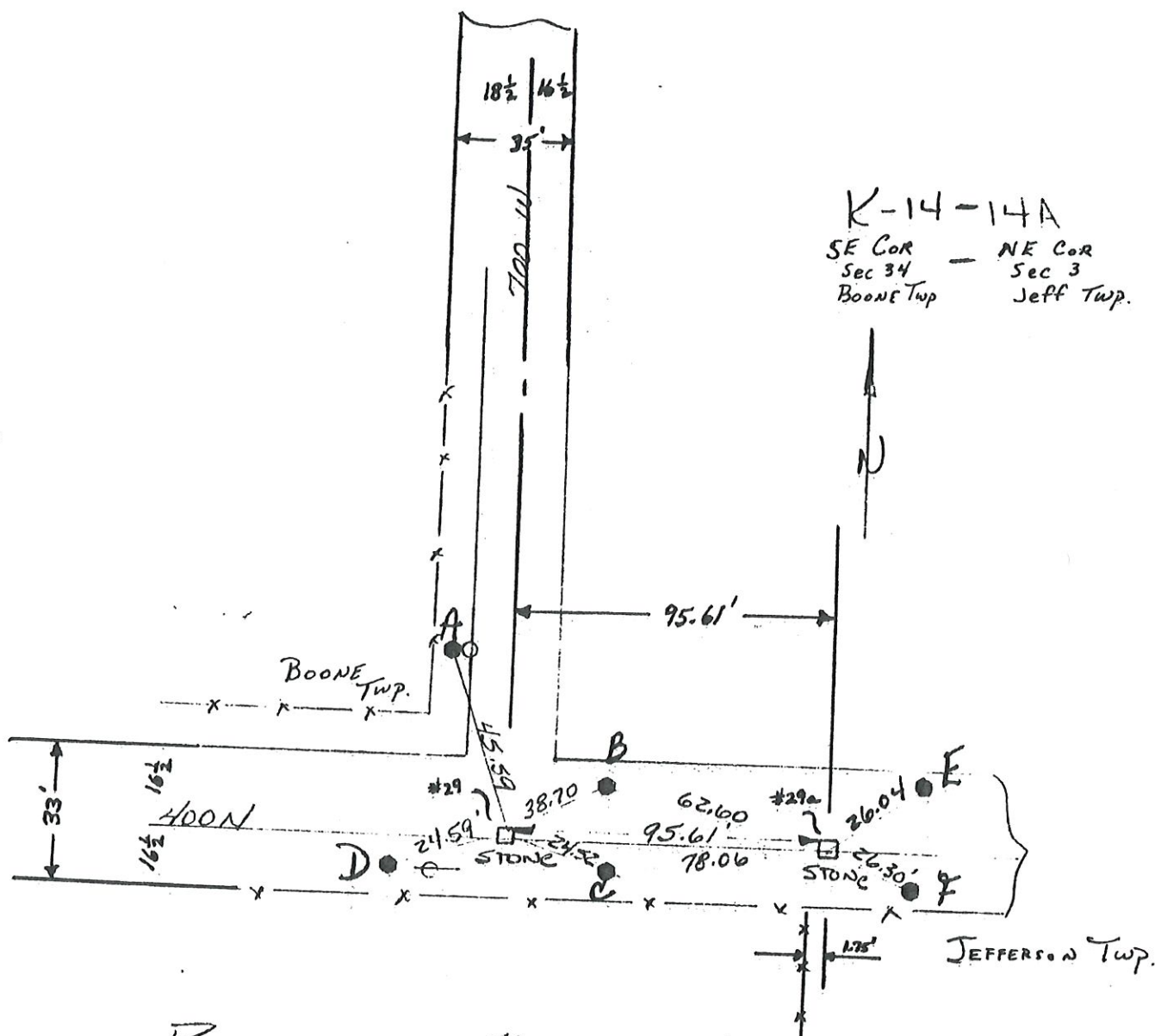
CERTIFICATION:

I, THE UNDERSIGNED, RANDALL MILLER, A LAND SURVEYOR REGISTERED IN THE STATE OF INDIANA UNDER I.C. 25-31, DO HEREBY CERTIFY THAT I HAVE RECOVERED THE CORNER HEREON SHOWN AND DESCRIBED.

Randall Miller
RANDALL D. MILLER
R.L.S. #880001



Q-23



REFERENCES - ALUMINIUM MARKERS

K-14 Stone MARKED S-34
SET MAG. MARKER - 18" in DEPTH

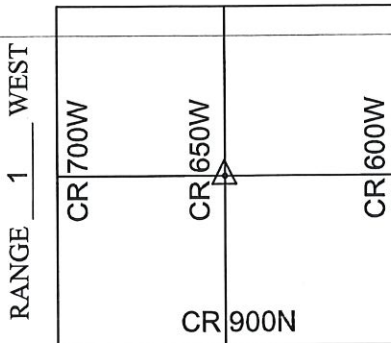
K-14A Stone POINTED - UNMARKED
12" x 12" Stone
SET MAG. MARKER - 10" in DEPTH.

CORNERSTONE RECORD BOOK

SITE MAP

SECTION 2

TOWNSHIP 28 NORTH



Witnessed by: Willie Elliott
Mike Grooms

OFFICE OF THE CASS COUNTY SURVEYOR, LOGANSPORT, INDIANA

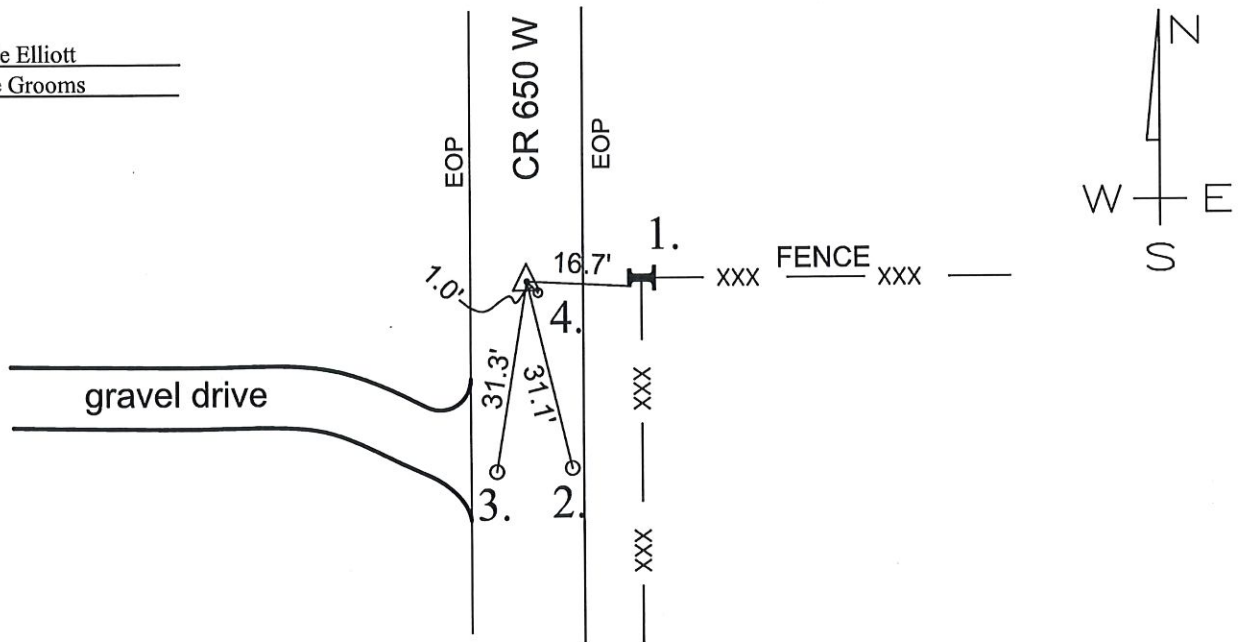
CORNER DESCRIPTION: CENTER OF SEC. 2, TWP-28-N, RNG-1-W

DATE RECOVERED: November 8, 2013

CORNER RECOVERED BY: RANDALL MILLER

SURVEYOR'S REPORT:

THE CASS COUNTY RECORDS PROVIDED NO PRIOR EXCAVATION HISTORY FOR THIS CORNER. ON NOVEMBER 8, 2013, A RAILROAD SPIKE WAS FOUND BURIED 1 INCH BELOW THE SURFACE OF THE ROAD. THE SPIKE WAS REMOVED AND A HOLE WAS EXCAVATED BY RMA, INC. A 4" X 8" STONE WITH A POINT WAS FOUND BURIED 8 INCHES BELOW THE SURFACE OF THE ROAD AND CONSISTENT WITH LOCAL FENCE LINE EVIDENCE SITUATE TO THE EAST. THERE APPEARED TO BE NO ORIGINAL MARKINGS ON THE STONE. THE SPIKE WAS REPLACED WHERE IT WAS FOUND. A 5/8 INCH DIAMETER STEEL REBAR WAS SET FLUSH WITH ROAD SURFACE OVER THE TOP POINT OF THE STONE. THE STONE REPRESENTS THE BEST AVAILABLE EVIDENCE FOR THE LOCATION OF THE CORNER. NEW REFERENCE MONUMENTATION WAS ESTABLISHED.



MONUMENT SET: 5/8" Ø STEEL REBAR SET FLUSH WITH ROAD SURFACE OVER TOP POINT OF STONE

REFERENCES: 1. SOUTHWEST CORNER OF RAILROAD IRON POST

2. RAILROAD SPIKE FOUND ON EAST EDGE OF PAVEMENT


3. RAILROAD SPIKE FOUND ON WEST EDGE OF PAVEMENT

4. RAILROAD SPIKE FOUND 1.0 FEET SOUTHEAST OF STONE

CERTIFICATION:

I, THE UNDERSIGNED, RANDALL MILLER, A LAND SURVEYOR REGISTERED IN THE STATE OF INDIANA UNDER I.C. 25-31, DO HEREBY CERTIFY THAT I HAVE RECOVERED THE CORNER HEREON SHOWN AND DESCRIBED.

Randall Miller
 RANDALL D. MILLER
 R.L.S. #880001

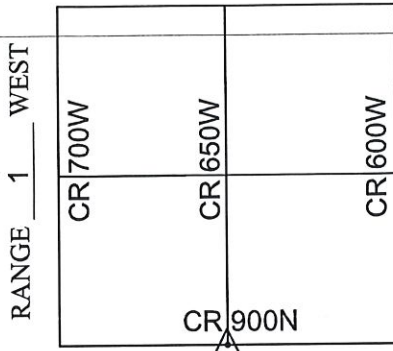


CORNERSTONE RECORD BOOK

SITE MAP

SECTION 2

TOWNSHIP 28 NORTH



Witnessed by: Willie Elliott
Mike Grooms

OFFICE OF THE CASS COUNTY SURVEYOR, LOGANSPOUT, INDIANA

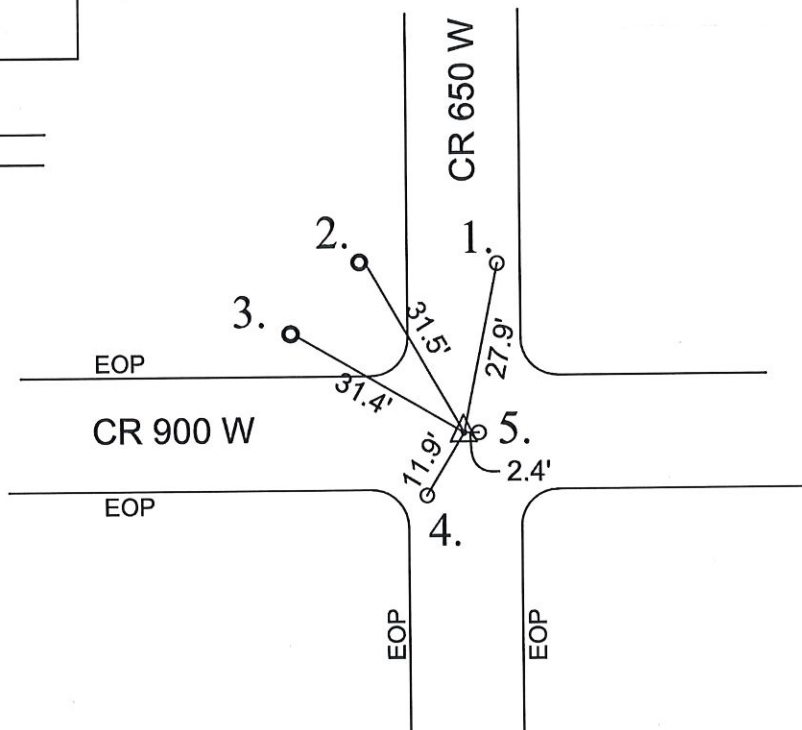
CORNER DESCRIPTION: SOUTH 1/4 COR. OF SEC. 2, TWP-28-N, RNG-1-W

DATE RECOVERED: November 8, 2013

CORNER RECOVERED BY: RANDALL MILLER

SURVEYOR'S REPORT:

THE CASS COUNTY RECORDS PROVIDED NO PRIOR EXCAVATION HISTORY FOR THIS CORNER. ON NOVEMBER 8, 2013, A RAILROAD SPIKE WAS FOUND BURIED 4 INCHES BELOW THE SURFACE OF THE ROAD. THE SPIKE WAS REMOVED AND A HOLE WAS EXCAVATED BY RMA, INC. A 10" OVAL SHAPED GRANITE STONE WAS FOUND BURIED 15 INCHES BELOW THE ROAD SURFACE. THERE APPEARED TO BE NO ORIGINAL MARKINGS ON THE STONE. THE SPIKE WAS REPLACED AT THE SURFACE OF THE ROAD WHERE IT WAS FOUND AND MEASURED 2.4 FEET EAST OF THE STONE. A 5/8 INCH DIAMETER STEEL REBAR WAS SET FLUSH WITH ROAD SURFACE OVER THE TOP CENTER OF THE STONE. NEW REFERENCE MONUMENTATION WAS ESTABLISHED.



MONUMENT SET: 5/8" Ø STEEL REBAR SET FLUSH WITH ROAD SURFACE OVER TOP CENTER OF STONE

REFERENCES: 1. RAILROAD SPIKE FOUND IN EAST EDGE OF PAVEMENT

2. SOUTHEAST FACE OF 8" Ø STEEL CORNER POST IN CONCRETE BASE

3. SOUTHEAST FACE OF 8" Ø STEEL CORNER POST IN CONCRETE BASE


4. RAILROAD SPIKE FOUND IN THE SOUTHWEST INTERSECTION OF PAVEMENT

5. RAILROAD SPIKE FOUND IN ROAD INTERSECTION

CERTIFICATION:

I, THE UNDERSIGNED, RANDALL MILLER, A LAND SURVEYOR REGISTERED IN THE STATE OF INDIANA UNDER I.C. 25-31, DO HEREBY CERTIFY THAT I HAVE RECOVERED THE CORNER HEREON SHOWN AND DESCRIBED.

Randall Miller
RANDALL D. MILLER
R.L.S. #880001

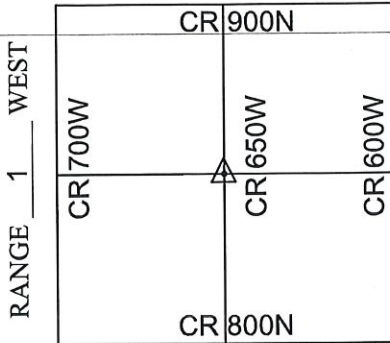


CORNERSTONE RECORD BOOK

SITE MAP

SECTION 11

TOWNSHIP 28 NORTH



OFFICE OF THE CASS COUNTY SURVEYOR, LOGANSPOUT, INDIANA

CORNER DESCRIPTION: CENTER OF SEC. 11, TWP-28-N, RNG-1-W

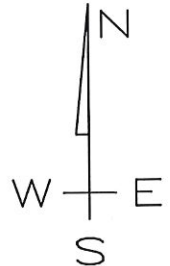
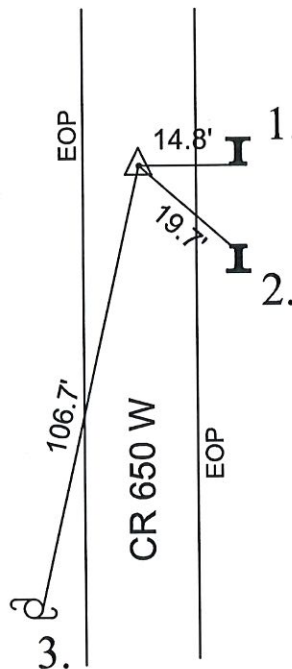
DATE RECOVERED: November 8, 2013

CORNER RECOVERED BY: RANDALL MILLER

SURVEYOR'S REPORT:

THE CASS COUNTY RECORDS PROVIDED NO PRIOR EXCAVATION HISTORY FOR THIS CORNER. ON NOVEMBER 8, 2013, THERE WAS NO EVIDENCE FOUND AT OR BELOW THE THE SURFACE OF THE ROAD WITH METAL DETECTION. A HOLE WAS EXCAVATED BY RMA, INC., AT THE PROBABLE LOCATION OF THE CORNER BEING CONSISTENT WITH LOCAL EVIDENCE (A RAIL IRON CORNER POST) SITUATE ON THE EAST SIDE OF THE ROAD. A 12" ROUND GRANITE STONE WAS FOUND APPROXIMATELY 14 INCHES BELOW THE ROAD SURFACE AND GENERALLY IN THE CENTERLINE OF THE PAVEMENT. THERE APPEARED TO BE NO ORIGINAL MARKINGS ON THE STONE . A 5/8 INCH STEEL REBAR WAS SET FLUSH WITH THE ROAD SURFACE AND OVER THE TOP CENTER OF THE STONE LOCATION. THE STONE REPRESENTS THE BEST AVAILABLE EVIDENCE FOR THE LOCATION OF THE CORNER. NEW REFERENCE MONUMENTATION WAS ESTABLISHED.

Witnessed by: Willie Elliott
Mike Grooms



MONUMENT SET: 5/8" Ø STEEL REBAR SET FLUSH WITH ROAD SURFACE OVER TOP CENTER OF STONE

REFERENCES: 1. SOUTHWEST CORNER OF RAILROAD IRON POST


2. NORTHWEST CORNER OF RAILROAD IRON POST

3. MAG NAIL SET IN EAST FACE OF UTILITY POLE

CERTIFICATION:

I, THE UNDERSIGNED, RANDALL MILLER, A LAND SURVEYOR REGISTERED IN THE STATE OF INDIANA UNDER I.C. 25-31, DO HEREBY CERTIFY THAT I HAVE RECOVERED THE CORNER HEREON SHOWN AND DESCRIBED.

Randall Miller
RANDALL D. MILLER
R.L.S. #880001



CORNERSTONE RECORD BOOK

SITE MAP

SECTION 11

TOWNSHIP 28 NORTH

OFFICE OF THE CASS COUNTY SURVEYOR, LOGANSPORT, INDIANA

CORNER DESCRIPTION: SOUTH 1/4 COR. OF SEC. 11, TWP-28-N, RNG-1-W

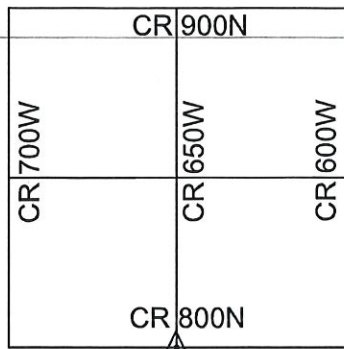
DATE RECOVERED: November 8, 2013

CORNER RECOVERED BY: RANDALL MILLER

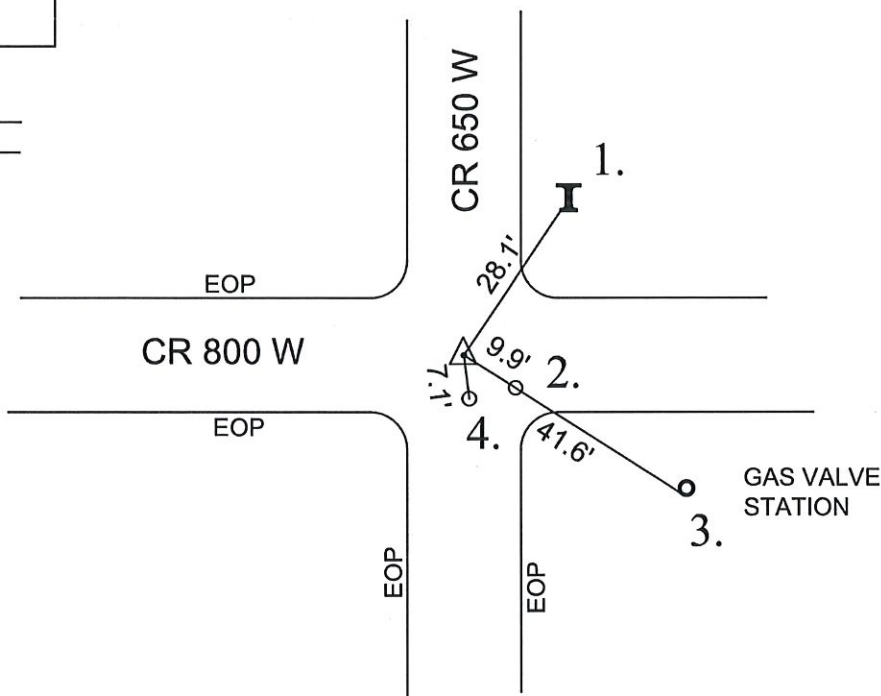
SURVEYOR'S REPORT:

THE CASS COUNTY RECORDS PROVIDED NO PRIOR EXCAVATION HISTORY FOR THIS CORNER. ON NOVEMBER 8, 2013, A RAILROAD SPIKE AND A PK NAIL WITH A "NEWPORT IDENTIFICATION MARKER" WERE FOUND FLUSH WITH THE ROAD SURFACE. ON THE SAME DAY, A HOLE WAS EXCAVATED BY RMA, INC., AND 12 INCH ROUND GRANITE STONE WITH A DOMED TOP WAS FOUND APPROXIMATELY 8 INCHES BELOW THE ROAD SURFACE AND MORE CENTERED IN THE INTERSECTION. THERE APPEARED TO BE NO ORIGINAL MARKINGS ON THE STONE. A 5/8 INCH DIAMETER STEEL REBAR WAS SET FLUSH WITH THE ROAD SURFACE OVER THE TOP CENTER OF THE STONE. NEW REFERENCE MONUMENTATION WAS ESTABLISHED.

RANGE 1 WEST



Witnessed by: Willie Elliott
Mike Grooms



MONUMENT SET: 5/8" Ø STEEL REBAR SET FLUSH WITH ROAD SURFACE OVER TOP CENTER OF STONE

REFERENCES: 1. SOUTHWEST CORNER OF RAILROAD IRON POST

2. RAILROAD SPIKE SET IN EAST EDGE OF PAVEMENT


3. CHISELED "X" IN SOUTHWAST FACE OF 12" DIA. IRON PIPE (VERTICAL) AT GAS VALVES

4. PK NAIL FOUND W/NEWPORT MARKER

CERTIFICATION:

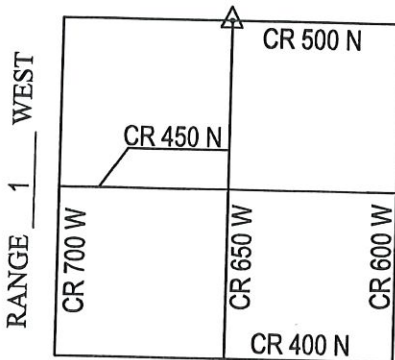
I, THE UNDERSIGNED, RANDALL MILLER, A LAND SURVEYOR REGISTERED IN THE STATE OF INDIANA UNDER I.C. 25-31, DO HEREBY CERTIFY THAT I HAVE RECOVERED THE CORNER HEREON SHOWN AND DESCRIBED.

Randall Miller
RANDALL D. MILLER
R.L.S. #880001



CORNERSTONE RECORD BOOK

SITE MAP

SECTION 35TOWNSHIP 28 NORTH

OFFICE OF THE CASS COUNTY SURVEYOR, LOGANSPOUT, INDIANA

CORNER DESCRIPTION: NORTH 1/4 CORNER SEC. 35, TWP-28-N, RNG-1-W (S-21)

DATE RECOVERED: NOVEMBER 19, 2009

CORNER RECOVERED BY: RANDALL MILLER

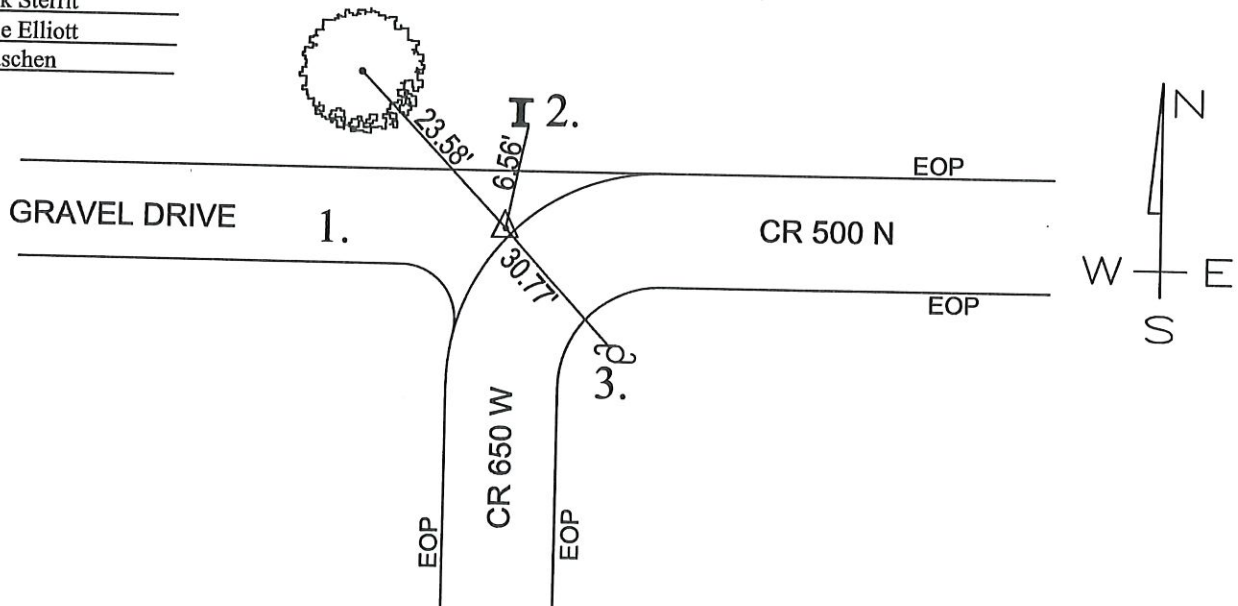
SURVEYOR'S REPORT:

THE CASS COUNTY CORNERSTONE RECORDS PROVIDED NO PRIOR EXCAVATION HISTORY FOR THIS CORNER. A RAILROAD SPIKE WAS FOUND 0.4' BELOW THE SURFACE OF THE ROAD. NO HISTORY WAS FOUND OR PROVIDED REGARDING THE RAILROAD SPIKE. ON NOVEMBER 19, 2009 A 4'X4'X3' HOLE WAS EXCAVATED WHERE NO STONE OR OTHER MONUMENTATION WAS FOUND. ON DECEMBER 30, 2009 THE RAILROAD SPIKE WAS RESET AT THE SURFACE OF THE ROAD IN ITS FOUND LOCATION.

Witnessed by: Chuck Sterrit

Willie Elliott

G. Paschen



MONUMENT SET: RAILROAD SPIKE FOUND

REFERENCES: 1. MAG NAIL SET IN 16" DIAMETER TREE

2. SOUTHEAST CORNER OF A RAILROAD IRON POST 12" ABOVE GRADE

3. PK NAIL IN UTILITY POLE 12" ABOVE GRADE

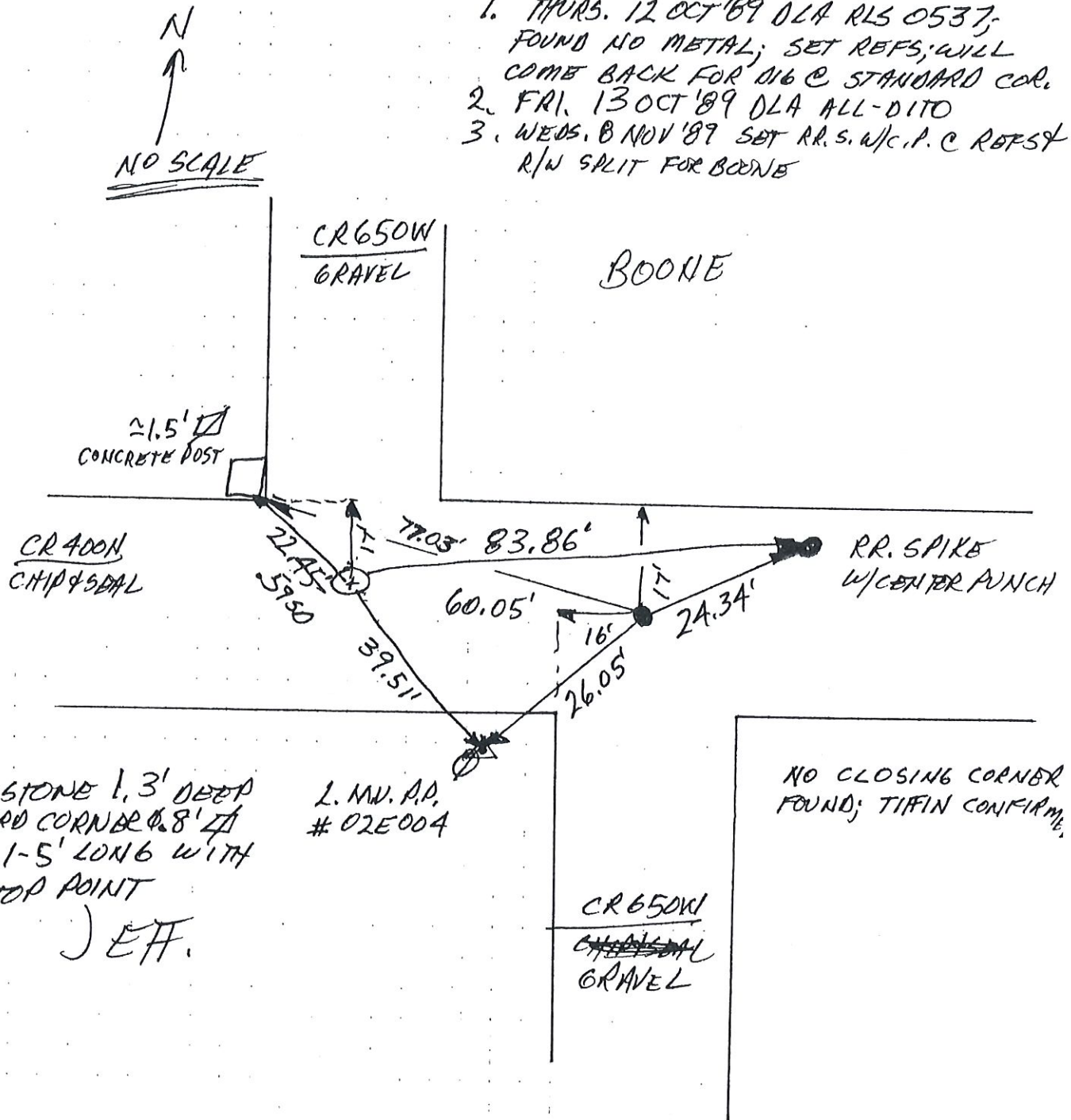
CERTIFICATION:

I, THE UNDERSIGNED, RANDALL MILLER, A LAND SURVEYOR
REGISTERED IN THE STATE OF INDIANA UNDER I.C. 25-31, DO HEREBY
CERTIFY THAT I HAVE RECOVERED THE CORNER HEREON SHOWN
AND DESCRIBED.

Randall Miller
RANDALL D. MILLER
R.L.S. #880001

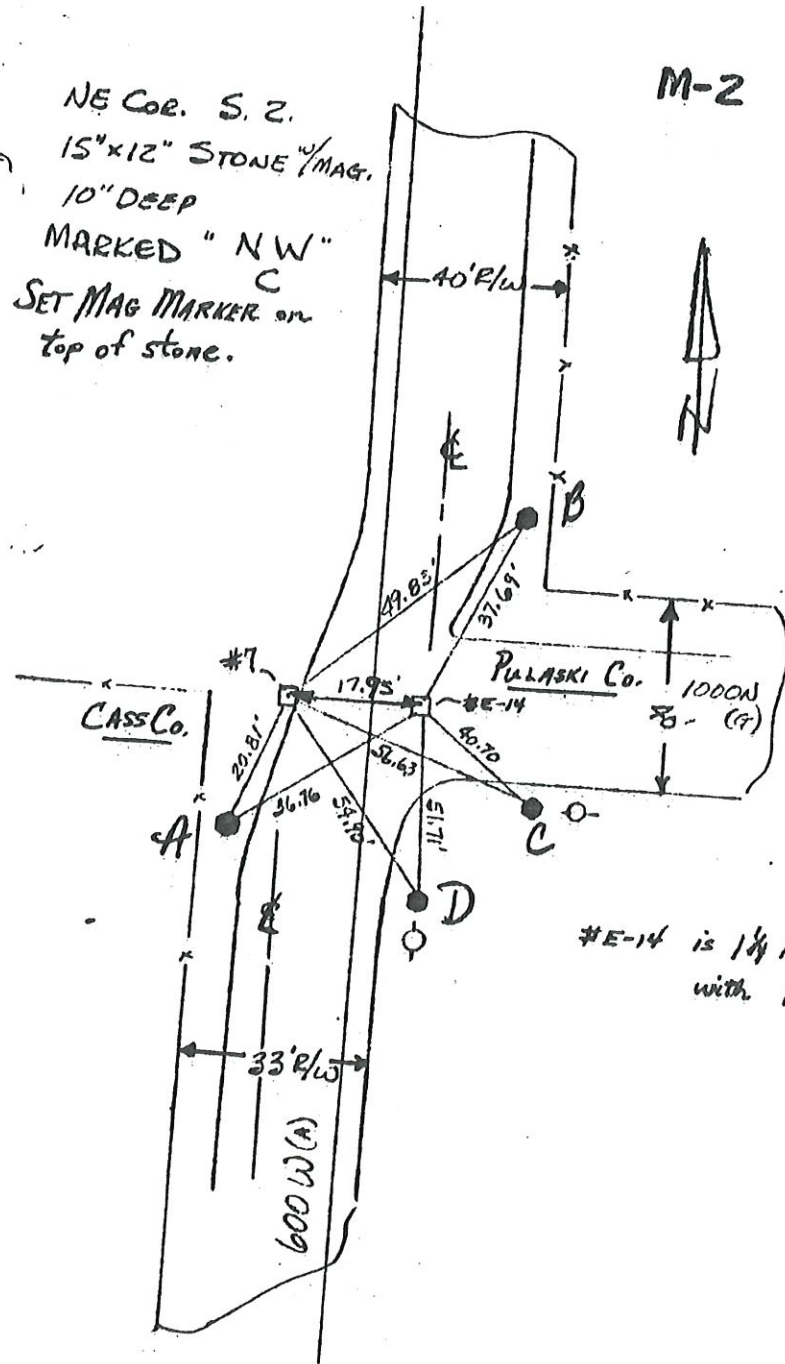


1. THURS. 12 OCT '89 OLA RLS 0537;
FOUND NO METAL; SET REFS; WILL
COME BACK FOR DIB @ STANDARD COR.
2. FRI. 13 OCT '89 OLA ALL-DITO
3. WEDS. 8 NOV '89 SET RR. S. W/C. P. C. REFST
R/W SPLIT FOR BOONE



(FOR BOONE ^{S/4}~~SE 1/4~~ COR SEC. 35)

FOR JEFFERSON, N 1/4 COR. SEC 2



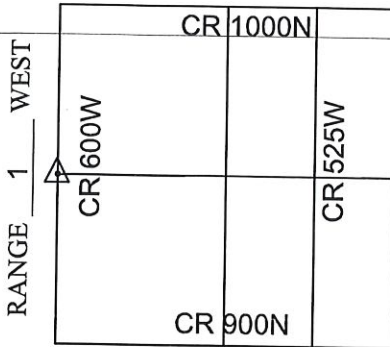
#E-14 is 1/4" Reinforcing Rod
 with Rebar on N/S side

CORNERSTONE RECORD BOOK

SITE MAP

SECTION 1

TOWNSHIP 28 NORTH



OFFICE OF THE CASS COUNTY SURVEYOR, LOGANSPORT, INDIANA

CORNER DESCRIPTION: WEST 1/4 CORNER SEC. 1, TWP-28-N, RNG-1-W

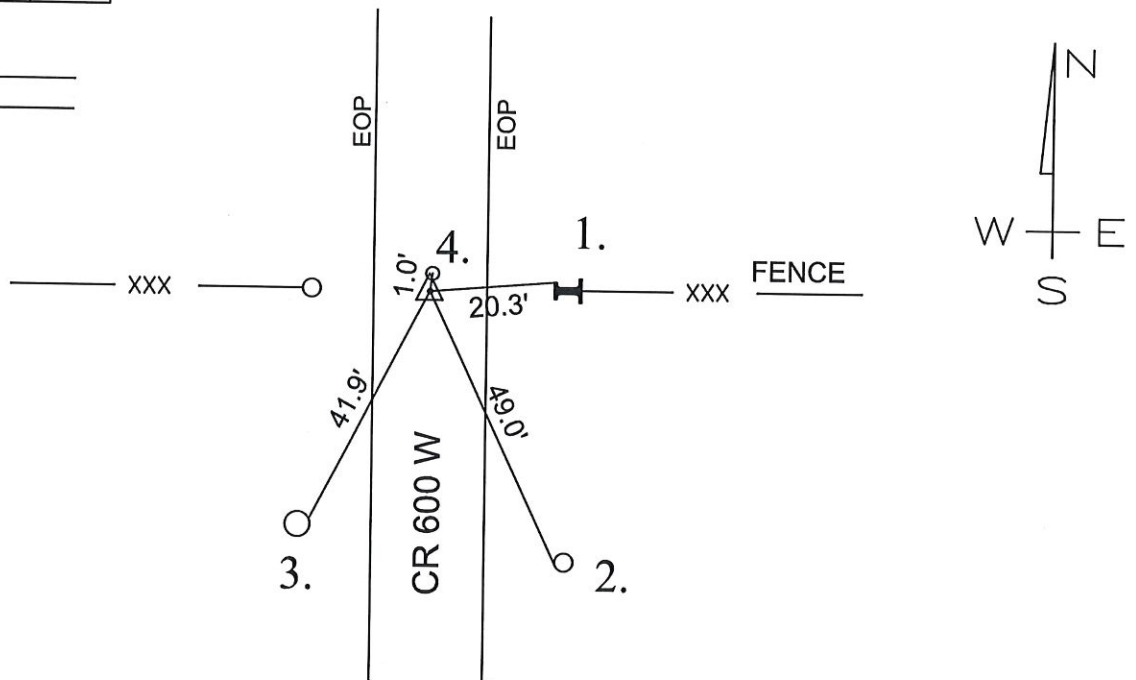
DATE RECOVERED: November 14, 2013

CORNER RECOVERED BY: RANDALL MILLER

SURVEYOR'S REPORT:

THE CASS COUNTY RECORDS PROVIDED NO PRIOR EXCAVATION HISTORY FOR THIS CORNER. ON NOVEMBER 14, 2013, A 5/8 INCH DIAMETER SMOOTH REBAR WAS FOUND AT THE SURFACE OF THE ROAD AND GENERALLY IN LINE WITH LOCAL FENCE LINE EVIDENCE EXTENDING EASTERLY AND WESTERLY FROM EITHER SIDE OF THE ROAD. THE REBAR WAS REMOVED AND A HOLE WAS EXCAVATED BY RMA, INC. A 10 INCH ROUND GRANITE STONE WAS FOUND BURIED 4 INCHES BELOW THE ROAD SURFACE. THERE APPEARED TO BE NO ORIGINAL MARKINGS ON THE STONE. THE SMOOTH REBAR WAS REPLACED WHERE IT WAS FOUND AND MEASURED 1' NORTH OF THE STONE. A 5/8 INCH DIAMETER STEEL REBAR WAS SET FLUSH WITH THE SURFACE OF THE ROAD AND OVER THE TOP CENTER OF THE STONE AS WELL. NEW REFERENCE MONUMENTATION WAS ESTABLISHED.

Witnessed by: Willie Elliott




MONUMENT SET: 5/8" Ø STEEL REBAR SET FLUSH WITH ROAD SURFACE OVER THE TOP CENTER OF STONE

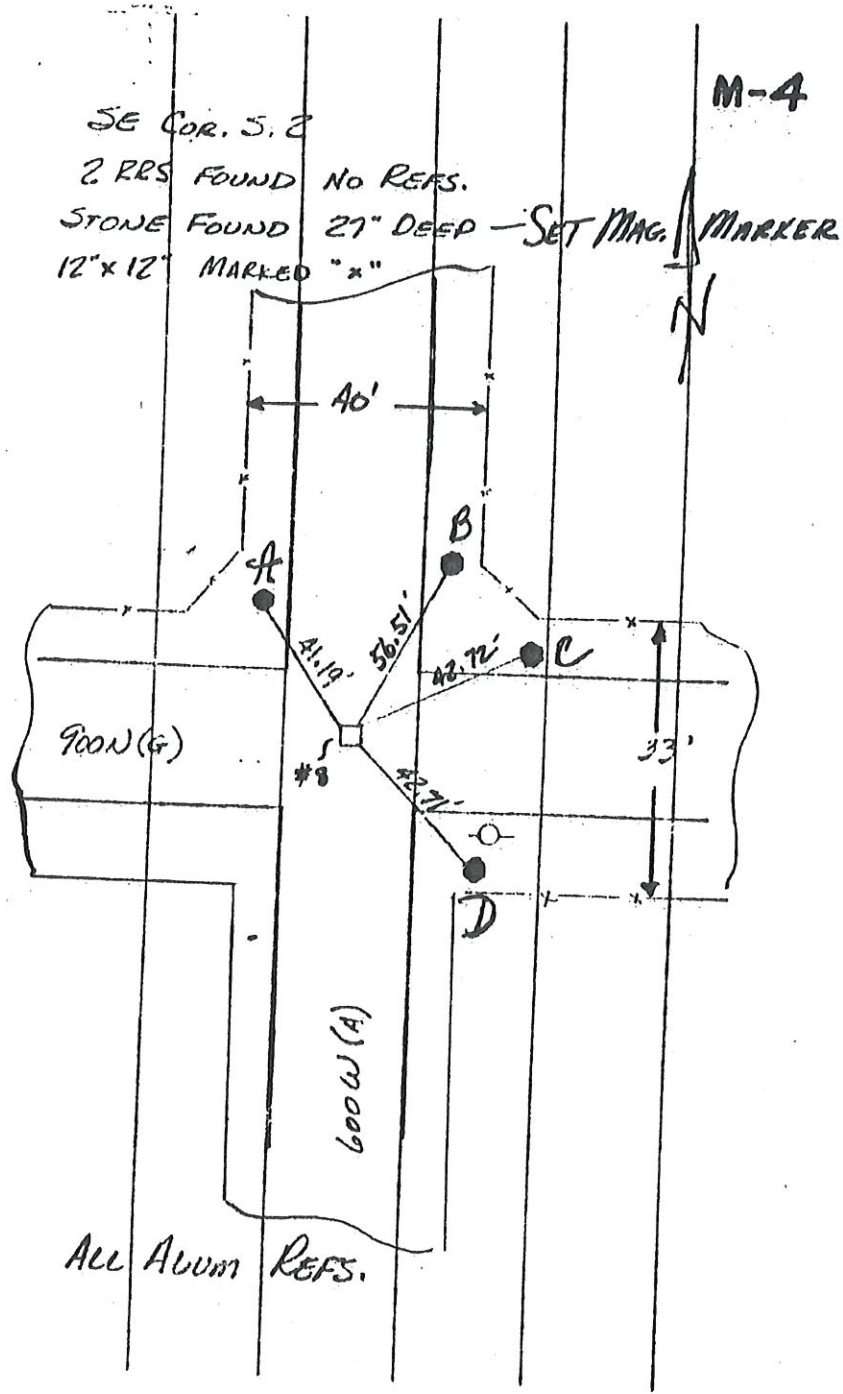
- REFERENCES: 1. NORTHWEST CORNER OF RAILROAD IRON POST
2. MAG NAIL SET IN SOUTHWEST FACE OF 4" Ø WOOD POST
3. MAG NAIL SET IN NORTHEAST FACE OF 8" Ø WOOD POST
4. 5/8" Ø SMOOTH STEEL REBAR FOUND AT SURFACE OF ROAD

CERTIFICATION:

I, THE UNDERSIGNED, RANDALL MILLER, A LAND SURVEYOR REGISTERED IN THE STATE OF INDIANA UNDER I.C. 25-31, DO HEREBY CERTIFY THAT I HAVE RECOVERED THE CORNER HEREON SHOWN AND DESCRIBED.

Randall Miller
RANDALL D. MILLER
R.L.S. #880001



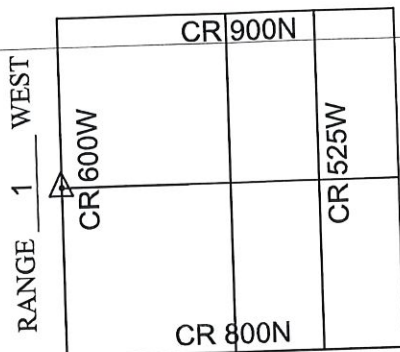


CORNERSTONE RECORD BOOK

SITE MAP

SECTION 12

TOWNSHIP 28 NORTH



Witnessed by: Willie Elliott

OFFICE OF THE CASS COUNTY SURVEYOR, LOGANSPOUT, INDIANA

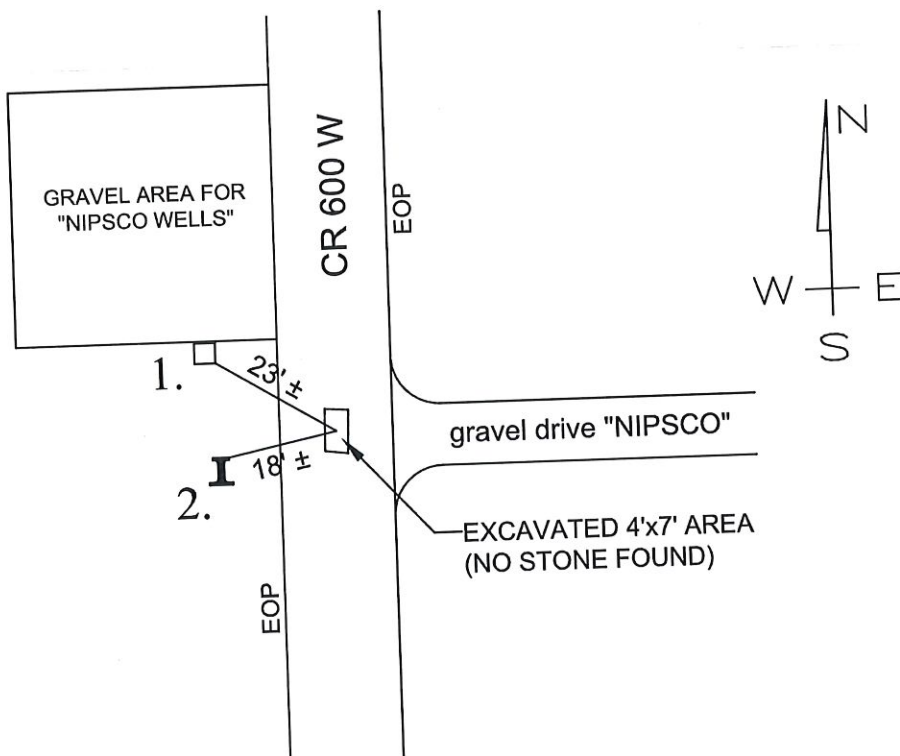
CORNER DESCRIPTION: WEST 1/4 CORNER SEC. 12, TWP-28-N, RNG-1-W

DATE RECOVERED: November 14, 2013

CORNER RECOVERED BY: RANDALL MILLER

SURVEYOR'S REPORT:

THE CASS COUNTY RECORDS PROVIDED NO PRIOR EXCAVATION HISTORY FOR THIS CORNER. ON NOVEMBER 14, 2013, THERE WAS NO EVIDENCE FOUND AT OR BELOW THE THE SURFACE OF THE ROAD WITH METAL DETECTION. A HOLE WAS EXCAVATED BY RMA, INC., AT THE PROBABLE CORNER LOCATION IN THE ROAD. NO STONE OR ANY OTHER EVIDENCE WAS FOUND WITHIN THE EXCAVATED AREA. THE CORNER SHOULD BE VERIFIED AND/OR ESTABLISHED IN ACCORDANCE WITH THE BUREAU OF LAND MANAGEMENT PRINCIPLES AND PRACTICES FOR LOST AND OBLITERATED CORNERS WITH CLOSE ATTENTION TO LOCAL AREA EVIDENCE.



MONUMENT SET: NO MONUMENT OR STONE FOUND

REFERENCES: 1. SOUTHEAST CORNER 6" SQUARE CONCRETE POST

2. NORTHEAST CORNER RAILROAD IRON POST

CERTIFICATION:

I, THE UNDERSIGNED, RANDALL MILLER, A LAND SURVEYOR REGISTERED IN THE STATE OF INDIANA UNDER I.C. 25-31, DO HEREBY CERTIFY THAT I HAVE **NOT** RECOVERED THE CORNER HEREON SHOWN AND DESCRIBED.

Randall Miller
RANDALL D. MILLER
R.L.S. #880001

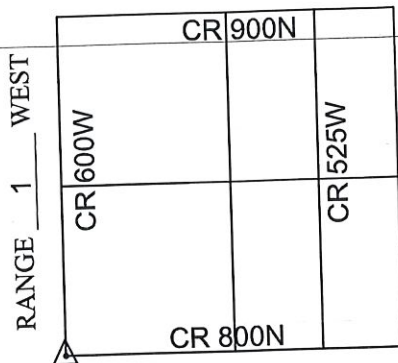


CORNERSTONE RECORD BOOK

SITE MAP

SECTION 12

TOWNSHIP 28 NORTH



Witnessed by: Willie Elliott
Mike Grooms

OFFICE OF THE CASS COUNTY SURVEYOR, LOGANSPORT, INDIANA

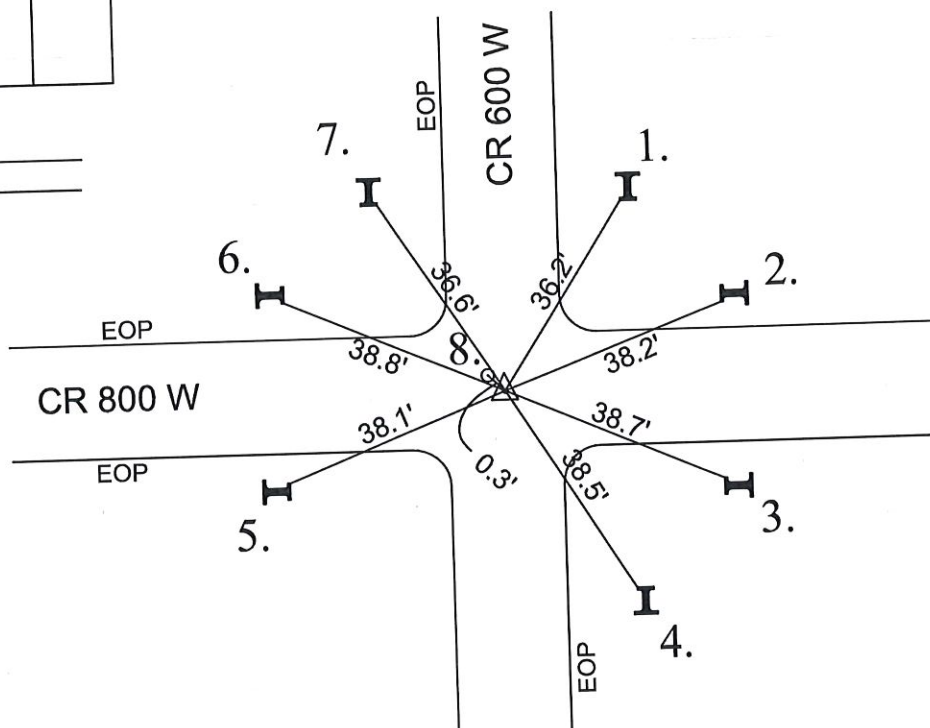
CORNER DESCRIPTION: SW CORNER SEC. 12, TWP-28-N, RNG-1-W

DATE RECOVERED: November 8, 2013

CORNER RECOVERED BY: RANDALL MILLER

SURVEYOR'S REPORT:

THE CASS COUNTY RECORDS PROVIDED NO PRIOR EXCAVATION HISTORY FOR THIS CORNER. ON NOVEMBER 8, 2013, A MAG NAIL WAS FOUND WITH A RUSTY W. LOGAN WASHER AT THE SURFACE OF THE ROAD. THE NAIL WAS REMOVED AND A HOLE WAS EXCAVATED BY RMA, INC. A CASS COUNTY SECTION CORNER DISK WAS FOUND APPROXIMATELY 13 INCHES BELOW THE ROAD SURFACE. THE NAIL WAS REPLACED WHERE IT WAS FOUND. THE NAIL MEASURED 0.3 FEET NORTHWEST FROM THE MONUMENT LOCATION. NEW REFERENCE MONUMENTATION WAS ESTABLISHED.



MONUMENT SET: CASS COUNTY SECTION CORNER DISK FOUND BURIED 13". MAG NAIL FOUND AT SURFACE

- REFERENCES:
1. SOUTHWEST CORNER OF RAILROAD IRON POST
 2. SOUTHWEST CORNER OF RAILROAD IRON POST
 3. NORTHWEST CORNER OF RAILROAD IRON POST
 4. NORTHWEST CORNER OF RAILROAD IRON POST
 5. NORTHEAST CORNER OF RAILROAD IRON POST
 6. SOUTHEAST CORNER OF RAILROAD IRON POST
 7. SOUTHEAST CORNER OF RAILROAD IRON POST
 8. MAG NAIL FOUND FLUSH W. RUSTY W. LOGAN MARKER

CERTIFICATION:

I, THE UNDERSIGNED, RANDALL MILLER, A LAND SURVEYOR REGISTERED IN THE STATE OF INDIANA UNDER I.C. 25-31, DO HEREBY CERTIFY THAT I HAVE RECOVERED THE CORNER HEREON SHOWN AND DESCRIBED.

Randall Miller
RANDALL D. MILLER
R.L.S. #880001



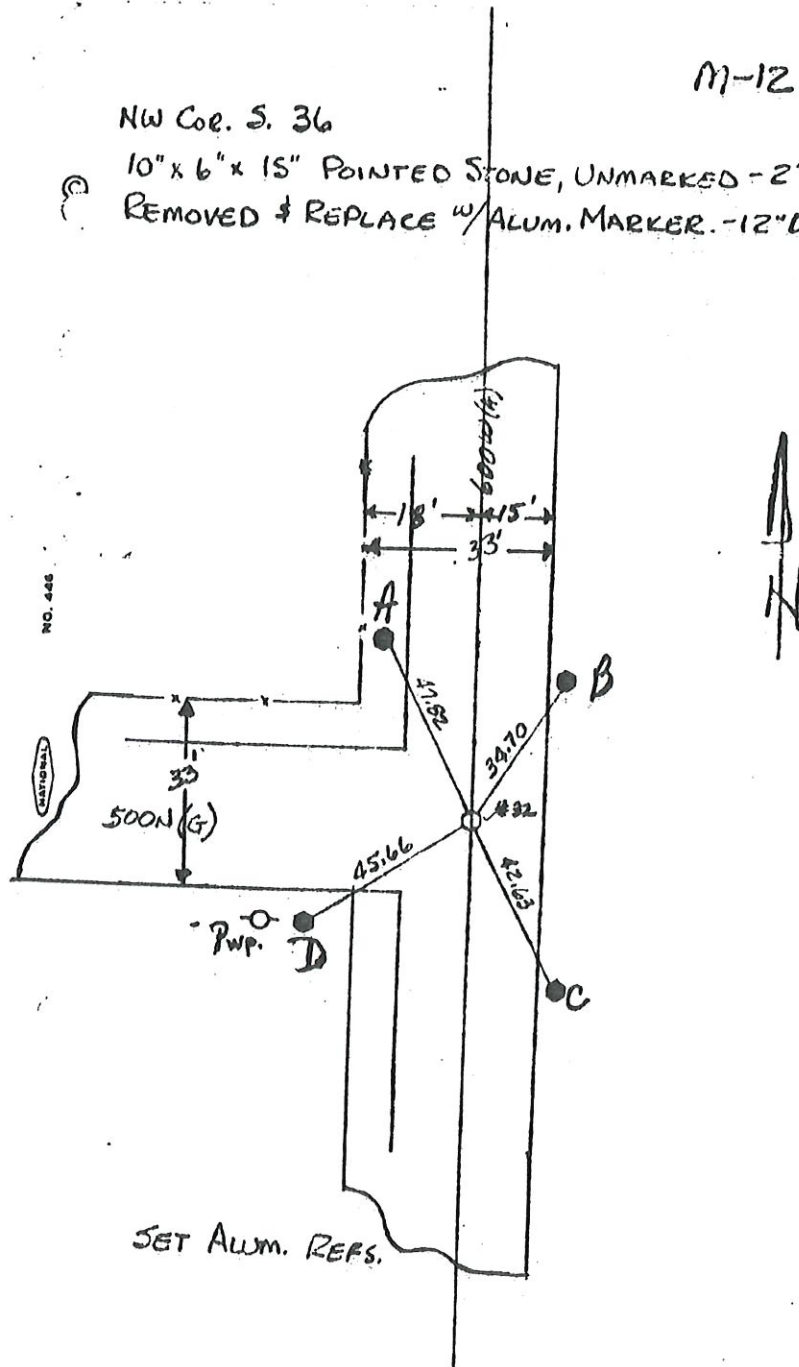
U-11

~~M-8~~

M-12

NW Cor. S. 36

10" x 6" x 15" POINTED STONE, UNMARKED - 2" DEEP
 REMOVED & REPLACE w/ ALUM. MARKER - 12" DEEP



Corner U-21 2009 Project

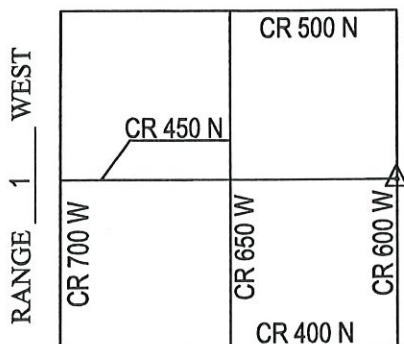
~~M-12~~

CORNERSTONE RECORD BOOK

SITE MAP

SECTION 35

TOWNSHIP 28 NORTH



Witnessed by: Chuck Sterrit
Willie Elliott
G. Paschen

OFFICE OF THE CASS COUNTY SURVEYOR, LOGANSPORT, INDIANA

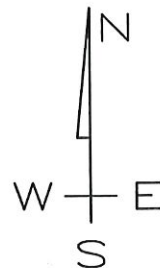
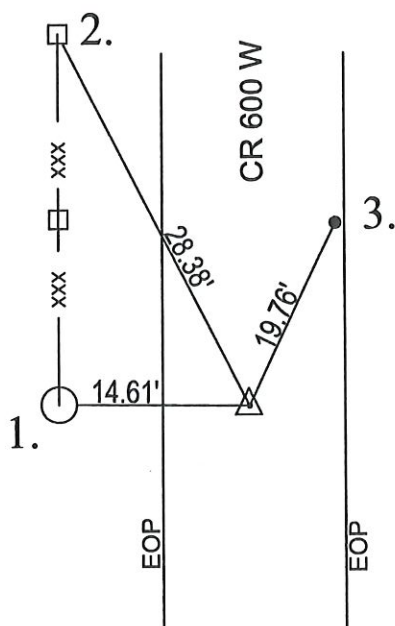
CORNER DESCRIPTION: EAST 1/4 CORNER SEC. 35, TWP-28-N, RNG-1-W (U-23)

DATE RECOVERED: NOVEMBER 19, 2009

CORNER RECOVERED BY: RANDALL MILLER

SURVEYOR'S REPORT:

THE CASS COUNTY CORNERSTONE RECORDS PROVIDED NO PRIOR EXCAVATION HISTORY FOR THIS CORNER. ON NOVEMBER 19, 2009 A 4'X4'X0.7' HOLE WAS EXCAVATED AND A 8"X14" STONE WAS FOUND 0.7' BELOW THE ROAD SURFACE. ON DECEMBER 30, 2009 A 5/8" DIAMETER IRON REBAR WITH CAP STAMPED RMA FIRM #0074 WAS SET FLUSH WITH THE ROAD SURFACE OVER THE HIGH POINT OF SAID STONE.



MONUMENT SET: 5/8" DIA. REBAR\ RMA CAP FIRM #0074 SET FLUSH WITH ROAD OVER HIGH POINT OF STONE

REFERENCES: 1. PK NAIL FOUND IN 18" DIAMETER CONCRETE POST 18" ABOVE GRADE

2. MAG NAIL SET IN WOOD POST 18" ABOVE GRADE

3. MAG NAIL SET NEAR EDGE OF PAVEMENT

CERTIFICATION:

THE UNDERSIGNED, RANDALL MILLER, A LAND SURVEYOR
REGISTERED IN THE STATE OF INDIANA UNDER I.C. 25-31, DO HEREBY
CERTIFY THAT I HAVE RECOVERED THE CORNER HEREON SHOWN
AND DESCRIBED.

Randall Miller
RANDALL D. MILLER
R.L.S. #880001



U-23

SE COR. S 35 & NE COR. - 2-27-1

No STONES FOUND (ROAD CUT UP TO 3')

SPLIT E/W'S AND SET W/FALLING

ALL ALUM. MARKERS

M-14
M-14A

Boone Twp.
Jeff. Twp.

N

600W(A)

33'

15' 15'

30'

400N(A)

#30

A

B

C

D

15.05'

P.K.M L.M.V. P.P #03E006

JEFF TWP.

30'

600W(A)

~~M-2~~

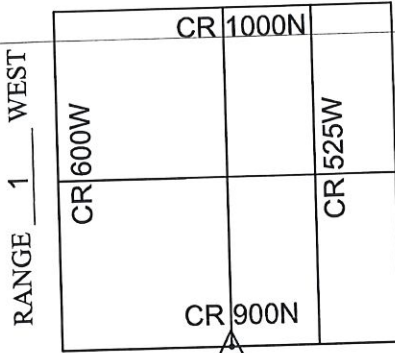
(AUG 6 1977) ~~11/11~~

CORNERSTONE RECORD BOOK

SITE MAP

SECTION 1

TOWNSHIP 28 NORTH



Witnessed by: Willie Elliott

OFFICE OF THE CASS COUNTY SURVEYOR, LOGANSPORT, INDIANA

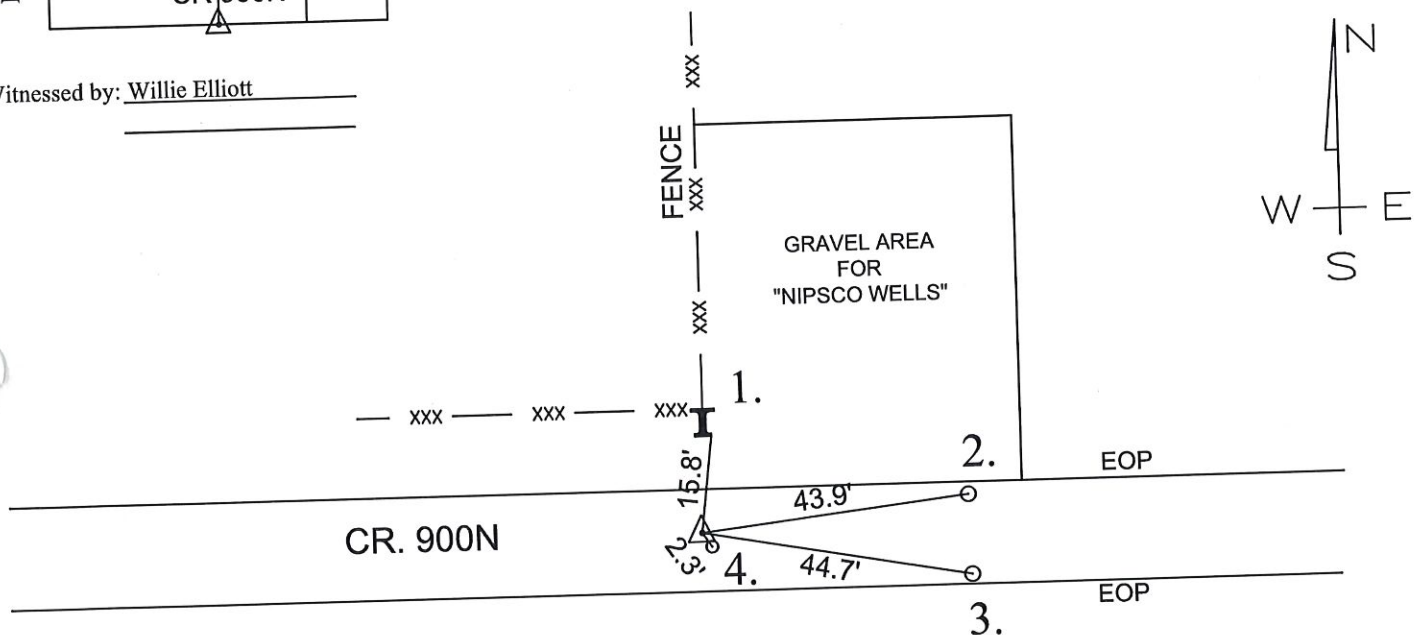
CORNER DESCRIPTION: SOUTH 1/4 CORNER SEC. 1, TWP-28-N, RNG-1-W

DATE RECOVERED: November 14, 2013

CORNER RECOVERED BY: RANDALL MILLER

SURVEYOR'S REPORT:

THE CASS COUNTY RECORDS PROVIDED NO PRIOR EXCAVATION HISTORY FOR THIS CORNER. ON NOVEMBER 14, 2013, A RAILROAD SPIKE WAS FOUND FLUSH WITH THE SURFACE AND GENERALLY CONSISTENT WITH FENCE LINE EVIDENCE FROM THE NORTH. THE SPIKE WAS REMOVED AND A HOLE WAS EXCAVATED BY RMA, INC. A 15 INCH ROUND GRANITE STONE WAS FOUND BURIED APPROXIMATELY 8 INCHES BELOW THE ROAD SURFACE. THE SPIKE WAS REPLACED WHERE IT WAS FOUND AND MEASURED 2.3' SOUTH-SOUTHEAST FROM THE STONE. A 5/8 INCH DIAMETER STEEL REBAR WAS SET FLUSH WITH THE ROAD SURFACE OVER THE TOP CENTER OF THE STONE. NEW REFERENCE MONUMENTATION WAS ESTABLISHED.



MONUMENT SET: 5/8" Ø STEEL REBAR SET OVER TOP CENTER OF STONE

REFERENCES: 1. SOUTHEAST CORNER OF RAILROAD IRON POST

2. RAILROAD SPIKE FOUND AT SURFACE ON NORTH EDGE OF PAVEMENT


3. RAILROAD SPIKE FOUND AT SURFACE ON SOUTH EDGE OF PAVEMENT

4. RAILROAD SPIKE FOUND AT SURFACE

CERTIFICATION:

I, THE UNDERSIGNED, RANDALL MILLER, A LAND SURVEYOR REGISTERED IN THE STATE OF INDIANA UNDER I.C. 25-31, DO HEREBY CERTIFY THAT I HAVE RECOVERED THE CORNER HEREON SHOWN AND DESCRIBED.

Randall Miller
RANDALL D. MILLER
R.L.S. #880001



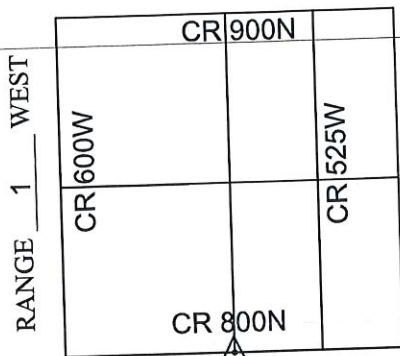
W-5

CORNERSTONE RECORD BOOK

SITE MAP

SECTION 12

TOWNSHIP 28 NORTH



Witnessed by: Willie Elliott
Mike Grooms

OFFICE OF THE CASS COUNTY SURVEYOR, LOGANSPORT, INDIANA

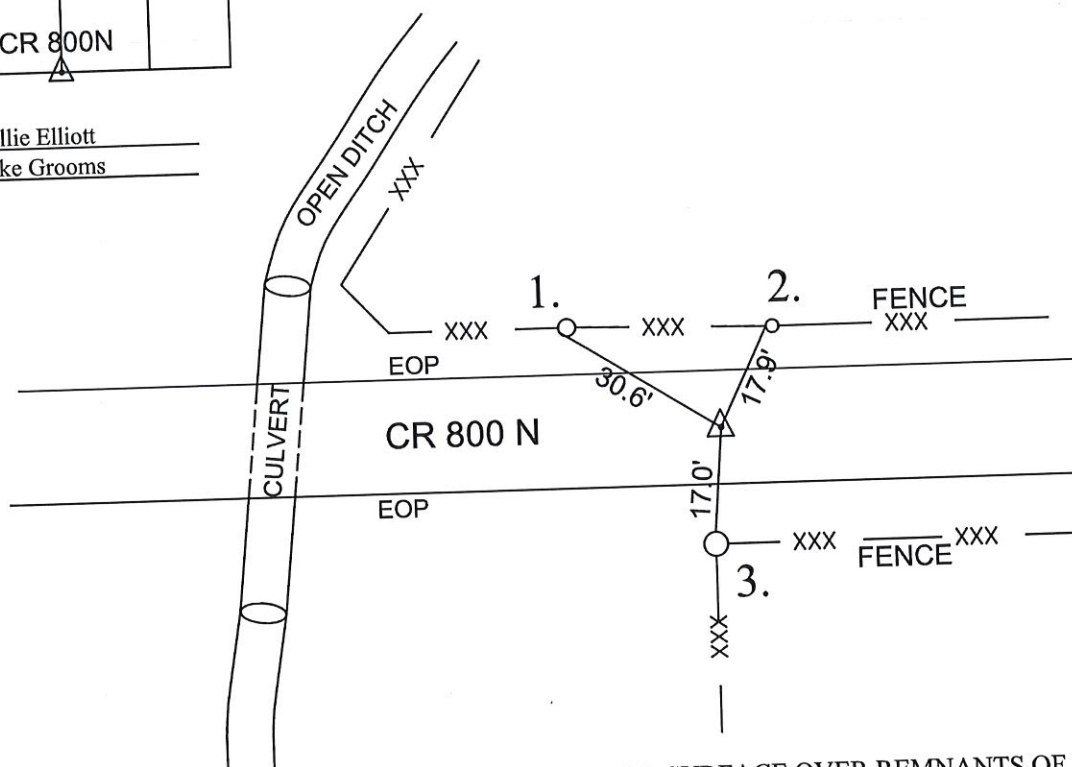
CORNER DESCRIPTION: SOUTH 1/4 COR. OF SEC. 12, TWP-28-N, RNG-1-W

DATE RECOVERED: November 8, 2013

CORNER RECOVERED BY: RANDALL MILLER

SURVEYOR'S REPORT:

THE CASS COUNTY RECORDS PROVIDED NO PRIOR EXCAVATION HISTORY FOR THIS CORNER. ON NOVEMBER 8, 2013, A 4' x 7' HOLE WAS EXCAVATED BY RMA, INC. EVIDENCE OF AN OLD WOOD POST WAS FOUND BURIED APPROXIMATELY 42 INCHES BELOW THE ROAD SURFACE. THE FRAGMENTS OF WOOD WERE FOUND GENERALLY IN THE CENTERLINE OF THE PAVEMENT AND IN LINE WITH FENCE LINE EVIDENCE SITUATE TO THE SOUTH. A 5/8" STEEL REBAR WAS SET FLUSH WITH THE ROAD SURFACE OVER THE REMNANTS OF THE WOOD POST. NEW REFERENCE MONUMENTATION WAS ESTABLISHED.



MONUMENT SET: 5/8" Ø STEEL REBAR SET FLUSH WITH ROAD SURFACE OVER REMNANTS OF WOOD POST

- REFERENCES: 1. MAG NAIL SET IN 6" WOOD POST
2. MAG NAIL SET IN 4" WOOD POST
3. PK NAIL FOUND IN 8" WOOD POST

CERTIFICATION:

I, THE UNDERSIGNED, RANDALL MILLER, A LAND SURVEYOR REGISTERED IN THE STATE OF INDIANA UNDER I.C. 25-31, DO HEREBY CERTIFY THAT I HAVE RECOVERED THE CORNER HEREON SHOWN AND DESCRIBED.

Randall Miller
RANDALL D. MILLER
R.L.S. #880001



W-9

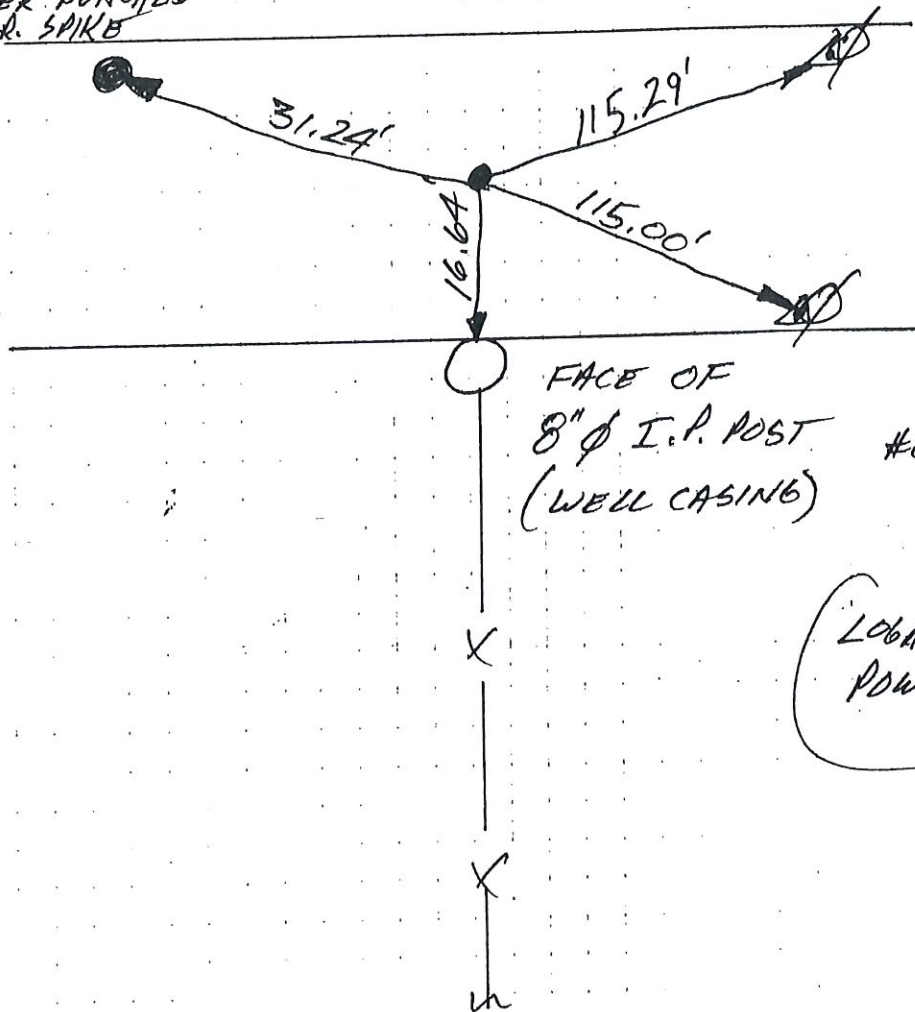
1. THURS. 12 OCT 89 DLA RLS 0537
 F. PANICI OF: FOUND RR. SPIKE @
 R/W SPLIT COINCIDENT WITH
 FENCE TO SOUTH; SET REFS
 CENTER PUNCHED SPIKE CORNER.



NO SCALE

L.M.U.P.P.
 # 03E018

CENTER PUNCHED
 RR. SPIKE



CR 400N
 CHIP & SEAL

FACE OF
 8" Ø I.P. POST
 (WELL CASING)

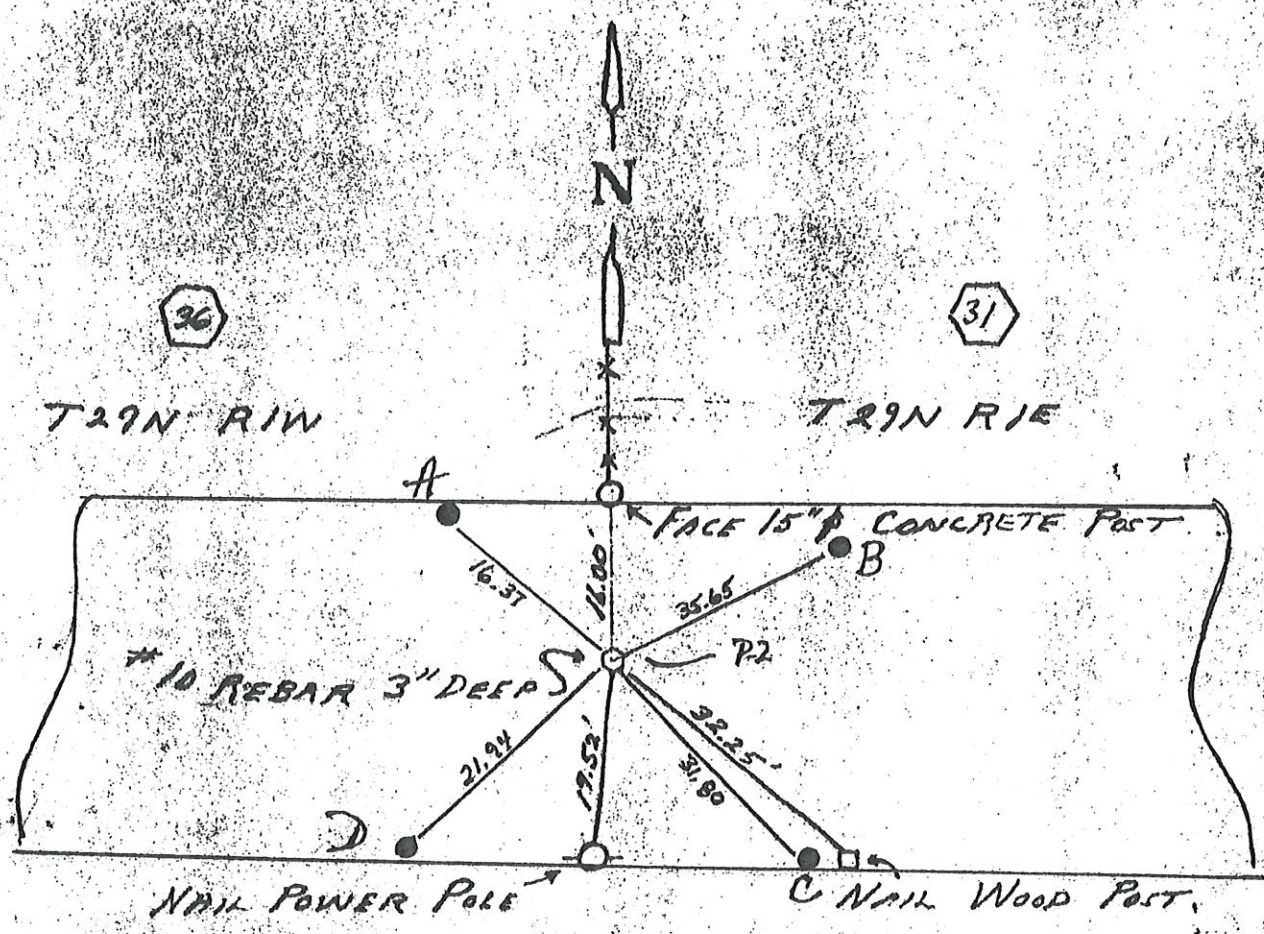
L.M.U.P.P.
 #03E019

(LOGAN, MUNI. UT.
 POW. POLE W/ P.K. NAI)

N 1/4 COR SEC. 1

W-25

~~A-2~~



1

T28N R1W

6

T28N R1E

VAN BUREN TWP	Nb.
SECTION CORNER	C-14

Corner Y-1 2009 Project

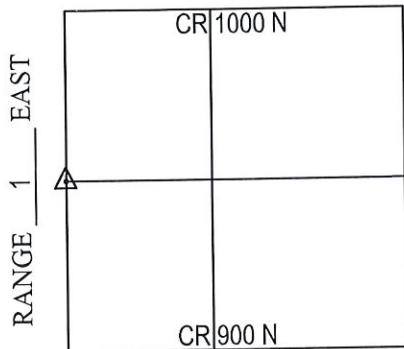
~~P 2~~ SAME AS ~~P 2~~ in Cass Co.

CORNERSTONE RECORD BOOK

SITE MAP

SECTION 6

TOWNSHIP 28 NORTH



Witnessed by: Willie Elliott
Cameron Harmon

OFFICE OF THE CASS COUNTY SURVEYOR, LOGANSPORT, INDIANA

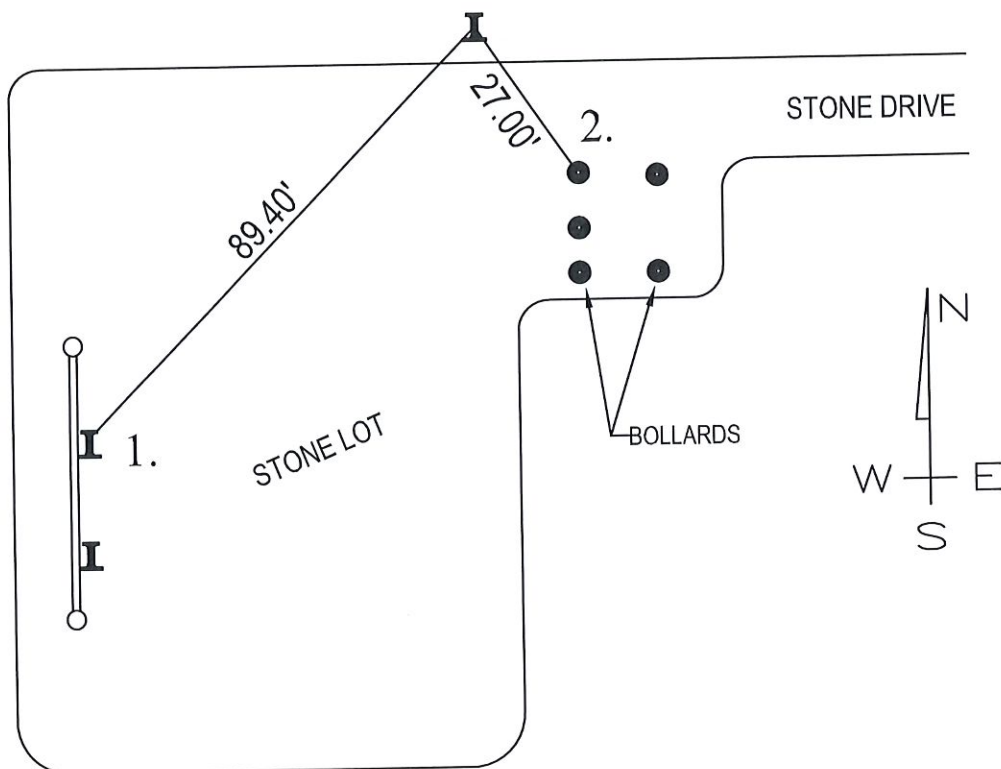
CORNER DESCRIPTION: WEST 1/4 CORNER SEC. 6, TWP-28-N, RNG-1-E (NW)

DATE RECOVERED: DECEMBER 1, 2009

CORNER RECOVERED BY: RANDALL MILLER

SURVEYOR'S REPORT:

THE CASS COUNTY RECORDS PROVIDED NO PRIOR EXCAVATION HISTORY FOR THIS CORNER. ON DECEMBER 1, 2009, A RAIL IRON POST WAS FOUND. THE AREA SURROUNDING THE POST WAS THOROUGHLY PROBED AND NO STONE WAS FOUND. THIS CORNER IS A CLOSING CORNER AND PER THE BUREAU OF LAND MANAGEMENT INSTRUCTIONS NEEDS TO BE AMENDED BY THE CONTRACTION OR EXTENSION OF THE CORNER'S LOCATION TO THE TOWNSHIP LINE. THE AMENDED CORNER IS TO BE SET.



MONUMENT SET: RAIL IRON POST FOUND

REFERENCES: 1. NE CORNER I-BEAM POST

2. NW FACE OF BOLLARD

CERTIFICATION:

I, THE UNDERSIGNED, RANDALL MILLER, A LAND SURVEYOR REGISTERED IN THE STATE OF INDIANA UNDER I.C. 25-31, DO HEREBY CERTIFY THAT I HAVE RECOVERED THE CORNER HEREON SHOWN AND DESCRIBED.

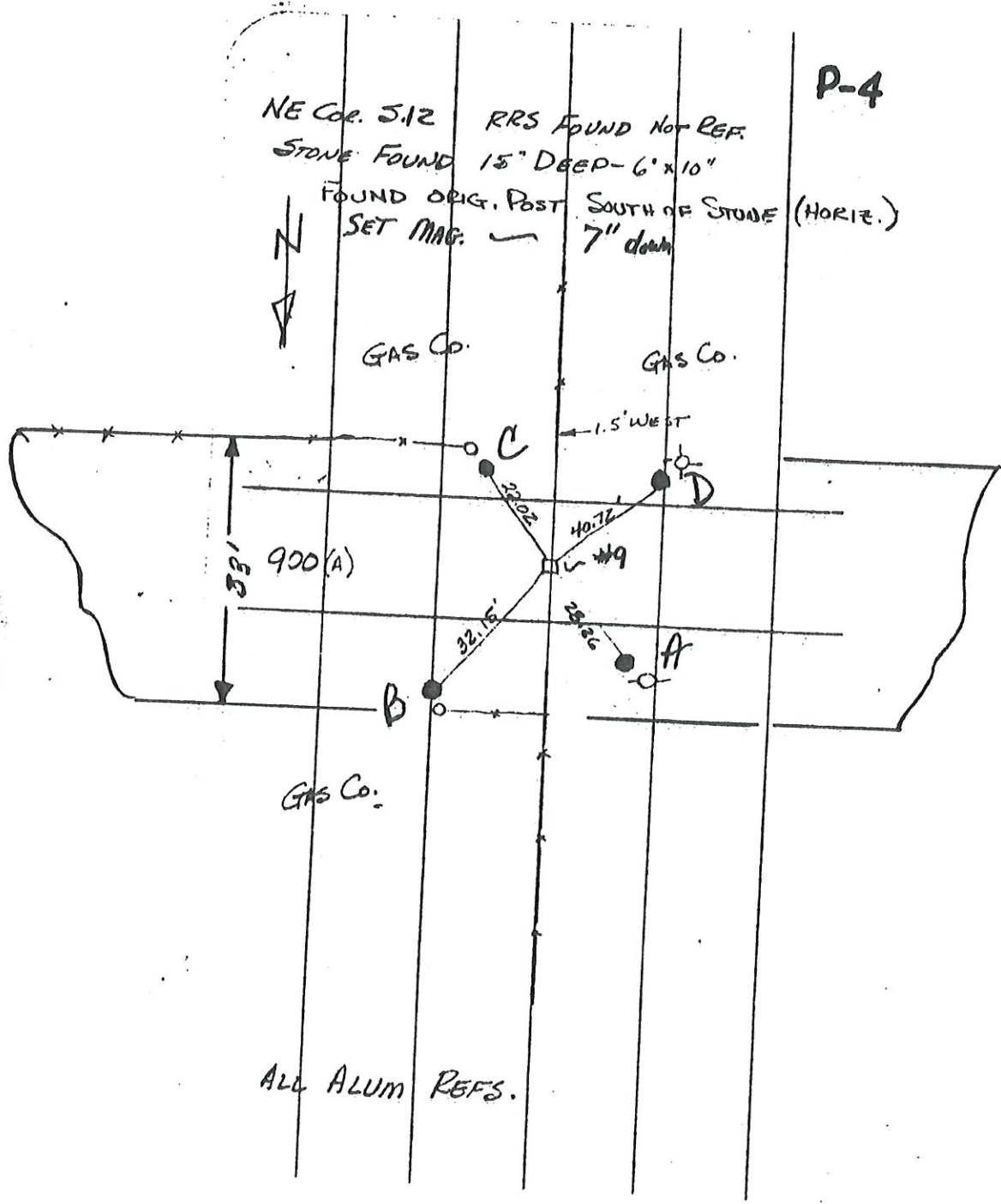
Randall Miller

RANDALL D. MILLER
R.L.S. #880001



P-4

NE COR. 5.12 RRS FOUND NOT REF.
 STONE FOUND 15" DEEP - 6" x 10"
 FOUND ORIG. POST SOUTH OF STONE (HORIZ.)
 SET MAG. — 7" down

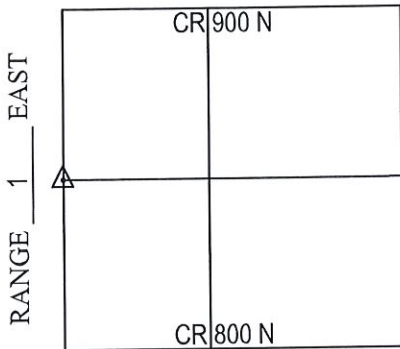


CORNERSTONE RECORD BOOK

SITE MAP

SECTION 7

TOWNSHIP 28 NORTH

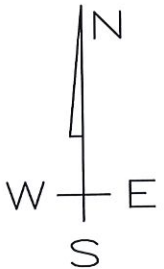
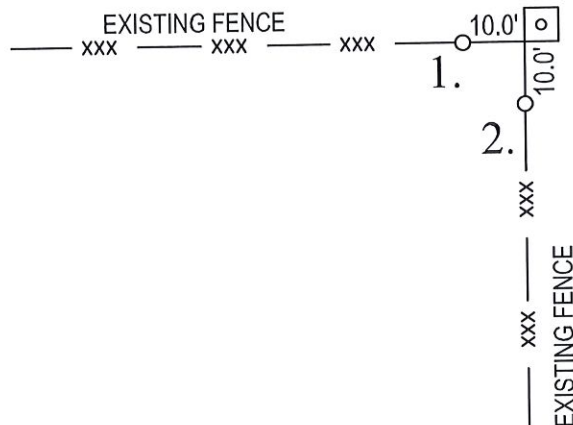


Witnessed by: Willie Elliott
Cameron Harmon

OFFICE OF THE CASS COUNTY SURVEYOR, LOGANSPOUT, INDIANA
CORNER DESCRIPTION: WEST 1/4 CORNER SEC. 7, TWP-28-N, RNG-1-E (1-7)
DATE RECOVERED: DECEMBER 2, 2009
CORNER RECOVERED BY: RANDALL MILLER

SURVEYOR'S REPORT:

THE CASS COUNTY RECORDS PROVIDED NO PRIOR EXCAVATION HISTORY FOR THIS CORNER. ON DECEMBER 2, 2009, A 24" X 24" CONCRETE CORNER POST WAS FOUND WITH EXISTING FENCE LINES SITUATE SOUTH AND WEST FROM THE SOUTHWEST CORNER OF SAID POST. THE AREA SURROUNDING THE POST WAS THOROUGHLY PROBED AND NO STONE WAS FOUND. THIS CORNER IS A CLOSING CORNER AND PER THE BUREAU OF LAND MANAGEMENT INSTRUCTIONS NEEDS TO BE AMENDED BY THE CONTRACTION OR EXTENSION OF THE CORNER'S LOCATION TO THE TOWNSHIP LINE. THE AMENDED CORNER IS TO BE SET.



MONUMENT SET: 24" X 24" CONCRETE CORNER POST FOUND

REFERENCES: 1. #3 IRON REBAR SET IN FENCE


2. #3 IRON REBAR SET IN FENCE

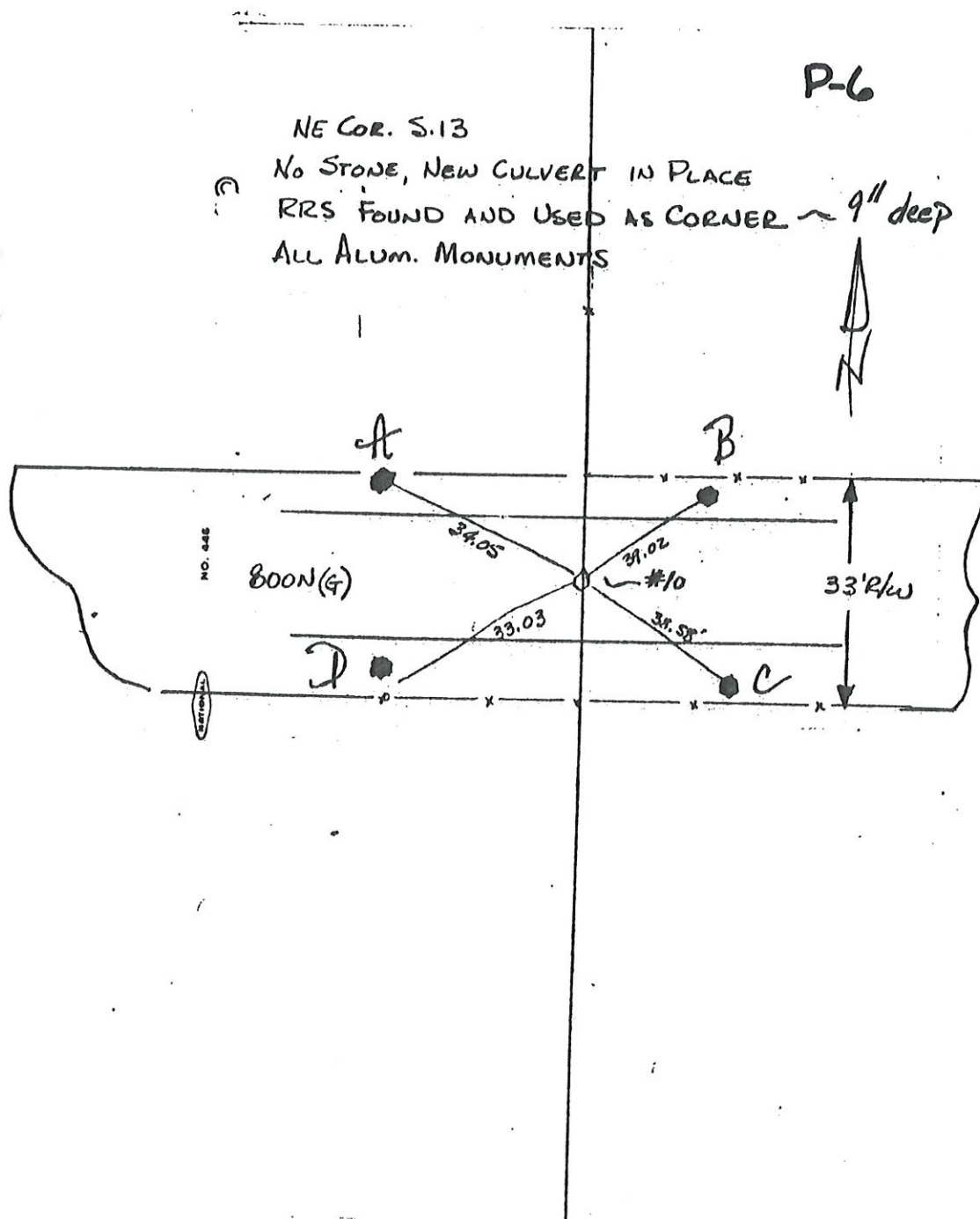
CERTIFICATION:

I, THE UNDERSIGNED, RANDALL MILLER, A LAND SURVEYOR REGISTERED IN THE STATE OF INDIANA UNDER I.C. 25-31, DO HEREBY CERTIFY THAT I HAVE RECOVERED THE CORNER HEREON SHOWN AND DESCRIBED.

Randall Miller

RANDALL D. MILLER
R.L.S. #880001





Corner Y-9 2009 Project

~~P-6~~

NE Cor Sec. 24
 18x24x6 Stone Found - @ Surface
 Removed & replaced by CDM Mag. Cor.
 Set 4 CDM Mag. Ref. Cor.



BOONE TWP.

Wayne Dodd Farm

3' Conc. Sidewalk

RESET for HARRISON TWP.
 NW Cor. Sec 19
 Alum Rod & Mag Surface
 with 4 Ref. Cor. Pins
 ORIGINAL CORNER - GONE

Rec. - 35 to 35a 17.16
 Meas. - 35 to 35a 48.81

Sec. Line Fence Extension

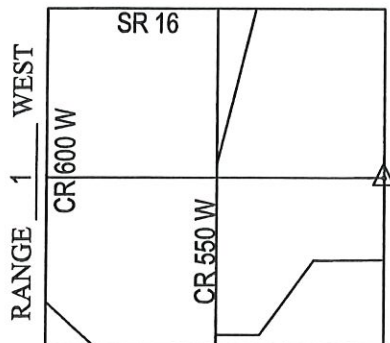
HARRISON TWP.

CORNERSTONE RECORD BOOK

SITE MAP

SECTION 24

TOWNSHIP 28 NORTH



Witnessed by: Willie Elliott
Cameron Harmon

OFFICE OF THE CASS COUNTY SURVEYOR, LOGANSPORT, INDIANA

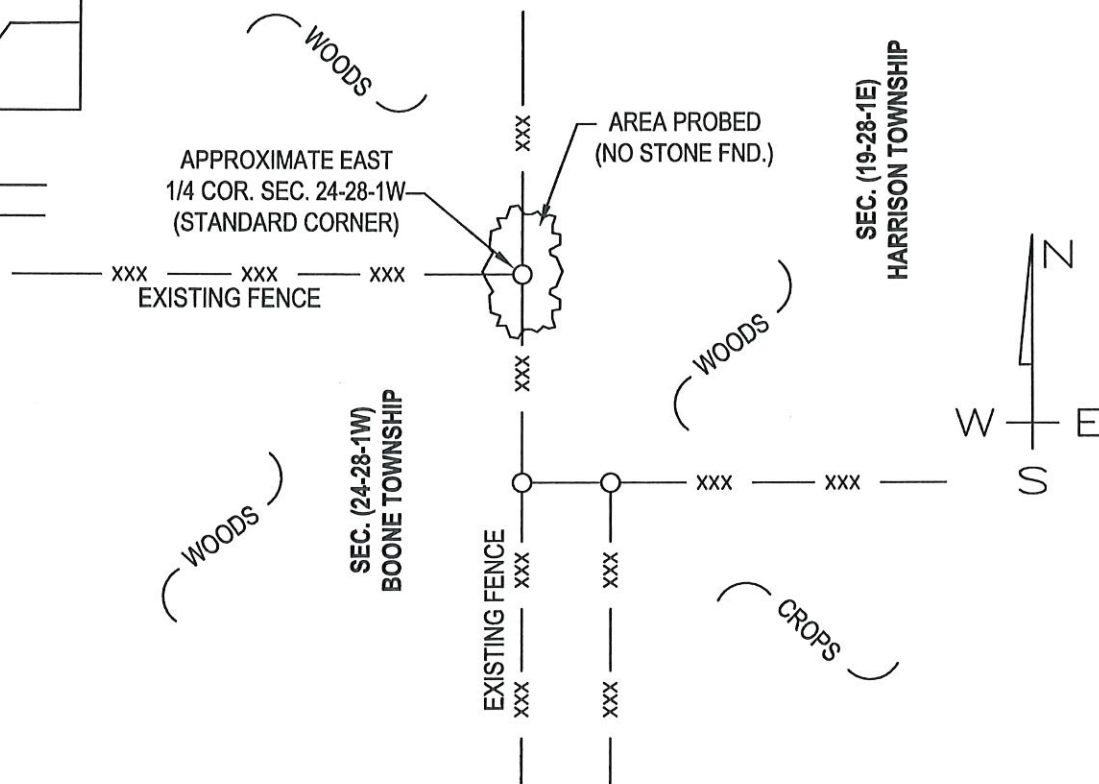
CORNER DESCRIPTION: EAST 1/4 COR. SEC. 24, TWP-28-N, RNG-1-W (Y-15)

DATE RECOVERED: NOVEMBER 30, 2009

CORNER RECOVERED BY: RANDALL MILLER

SURVEYOR'S REPORT:

THE CASS COUNTY RECORDS PROVIDED NO PRIOR EXCAVATION HISTORY FOR THIS CORNER. ON NOVEMBER 30, 2009, A POST WAS FOUND WITH EXISTING FENCE LINES SITUATE NORTH, SOUTH AND WEST FROM IT'S LOCATION. THE AREA SURROUNDING THE FENCE INTERSECTION WAS THOROUGHLY PROBED AN NO APPARENT ORIGINAL STONE WAS FOUND. THERE WERE SEVERAL STONES IN THE VICINITY OF SAID FENCE INTERSECTION BUT NONE OF THEM APPEARED TO BE CHARACTERISTIC OF A CORNER STONE.



MONUMENT SET: PROBED AREA AROUND FENCE INTERSECTION NO STONE FOUND

REFERENCES: 1. _____
2. _____
3. _____

CERTIFICATION:

I, THE UNDERSIGNED, RANDALL MILLER, A LAND SURVEYOR REGISTERED IN THE STATE OF INDIANA UNDER I.C. 25-31, DO HEREBY CERTIFY THAT I HAVE RECOVERED THE CORNER HEREON SHOWN AND DESCRIBED.

Randall Miller

RANDALL D. MILLER
R.L.S. #880001

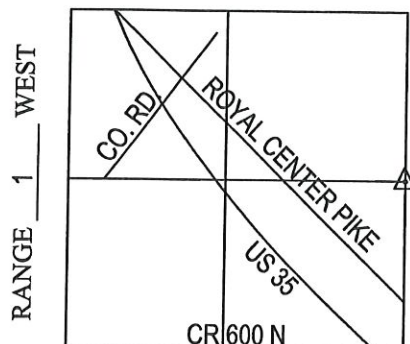


CORNERSTONE RECORD BOOK

SITE MAP

SECTION 25

TOWNSHIP 28 NORTH



Witnessed by: Willie Elliott
Cameron Harmon

OFFICE OF THE CASS COUNTY SURVEYOR, LOGANSPORT, INDIANA

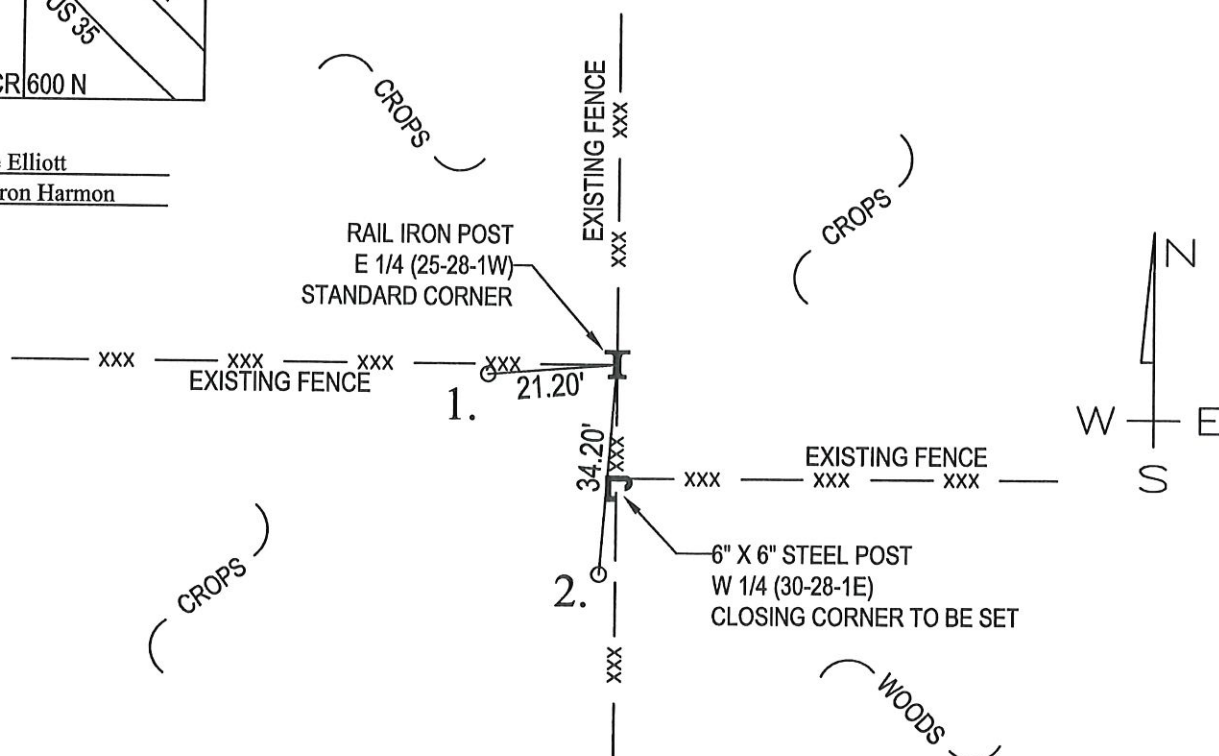
CORNER DESCRIPTION: EAST 1/4 CORNER SEC. 25, TWP-28-N, RNG-1-W (Y-19)

DATE RECOVERED: DECEMBER 1, 2009

CORNER RECOVERED BY: RANDALL MILLER

SURVEYOR'S REPORT:

THE CASS COUNTY RECORDS PROVIDED NO PRIOR EXCAVATION HISTORY FOR THIS CORNER. ON DECEMBER 1, 2009, A RAIL IRON POST IN A SUBSTANTIAL 4' CONCRETE BASE WAS FOUND WITH EXISTING FENCE LINES SITUATE NORTH, SOUTH AND WEST FROM IT'S LOCATION. THE AREA SURROUNDING SAID CONCRETE BASE WAS THOROUGHLY SEARCHED AND PROBED AND NO STONE WAS FOUND. NEW REFERENCE MONUMENTATION WAS ESTABLISHED ON THE SAME DAY, AS SHOWN.



MONUMENT SET: RAIL IRON POST FOUND

REFERENCES: 1. #3 IRON REBAR SET

2. #3 IRON REBAR SET

CERTIFICATION:

I, THE UNDERSIGNED, RANDALL MILLER, A LAND SURVEYOR REGISTERED IN THE STATE OF INDIANA UNDER I.C. 25-31, DO HEREBY CERTIFY THAT I HAVE RECOVERED THE CORNER HEREON SHOWN AND DESCRIBED.

Randall Miller

RANDALL D. MILLER
R.L.S. #880001

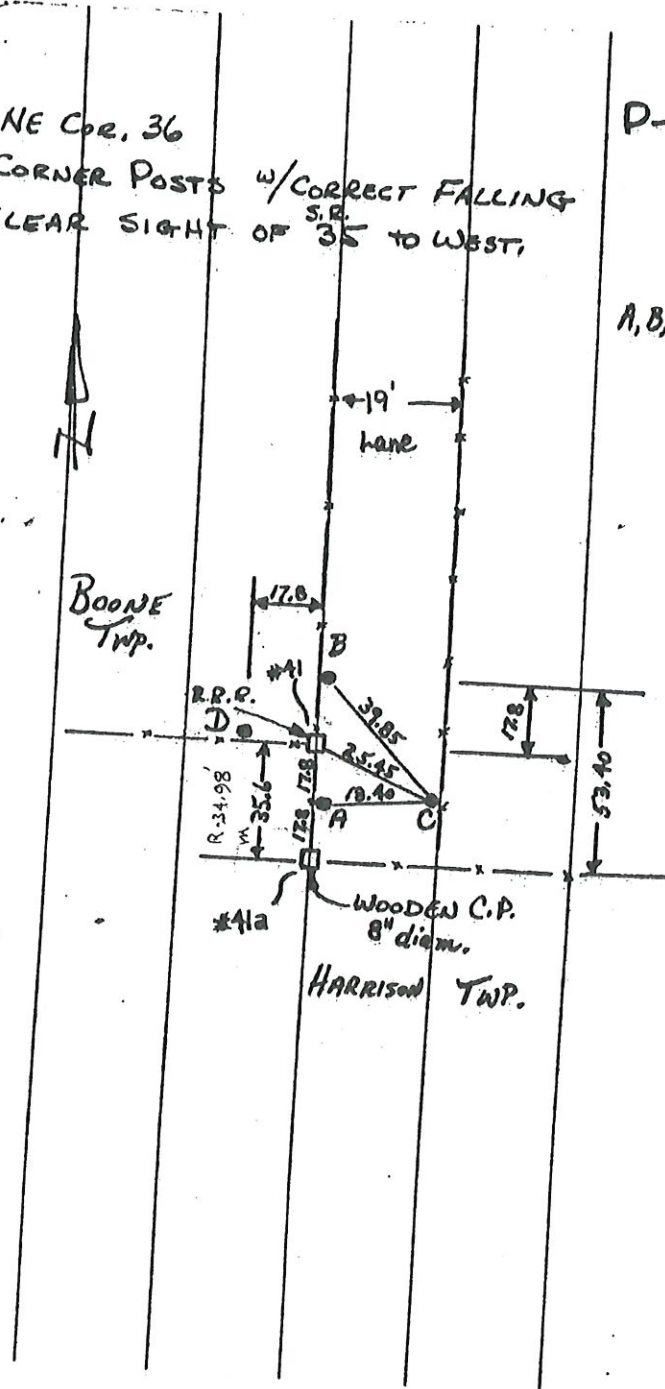


Y-19

NE Cor. 36
 CORNER POSTS w/ CORRECT FALLING
 CLEAR SIGHT OF ^{S.E.} 35° TO WEST,

P-12

A, B, & C = CDM Mag. Cap
 D = 4' Pin with no cap

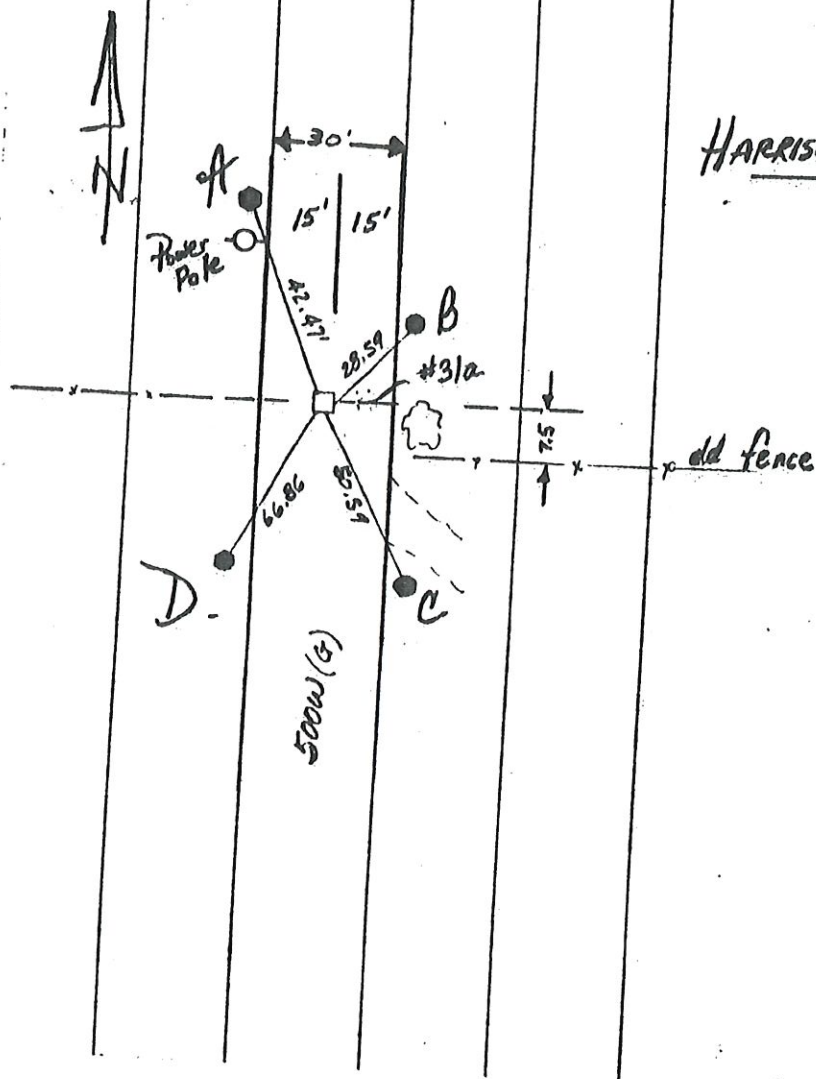


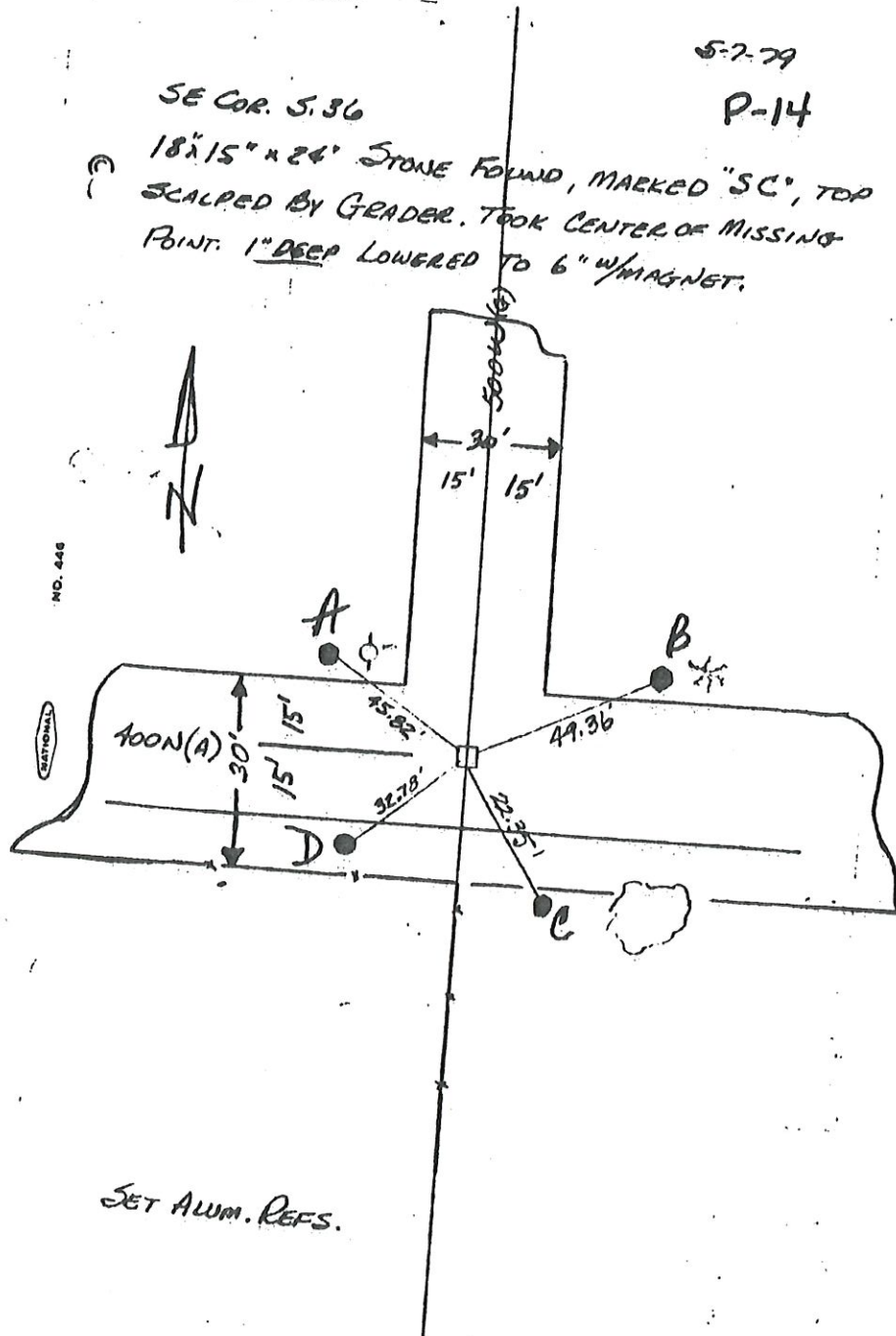
SE COR. NE 1/4 S. 36

8"x12" UNMARKED STONE - 6" DEEP w/ MAGNET
SET ALUM. REFS

P-13

HARRISON Twp





Corner Y-25 2009 Project

~~P-14~~