

PRIOR TO 2009

- ◆ COUNTY SURVEYOR RECORDS INDICATE A MONUMENT WAS FOUND
- ◆ COUNTY SURVEYOR RECORDS INDICATE NO EXCAVATION WAS PERFORMED, A MONUMENT WAS SET ON OR BELOW THE SURFACE

RMA 2009 PROJECT

- △ A MONUMENT WAS FOUND ON OR BELOW THE SURFACE (NO STONE WAS FOUND AFTER EXCAVATION)
- X NO MONUMENT OR STONE WAS FOUND ON OR BELOW THE SURFACE, CORNER MONUMENT TO BE SET
- MONUMENT SET
- MONUMENT FOUND AT EXCAVATION

NOT TO SCALE

**CASS COUNTY,
INDIANA
SECTION
CORNER
PERPETUATION
PROJECT**

**JACKSON
TOWNSHIP
TWP 25N
R-2-E & R-3-E**



RANDALL MILLER & ASSOCIATES, INC.

Surveyors ♦ Engineers ♦ Consultants

145 E. Third Street
Marion, IN 46952
Ph: (765) 662-1284
Fax: (765) 668-7412
marion@rmasurveying.com

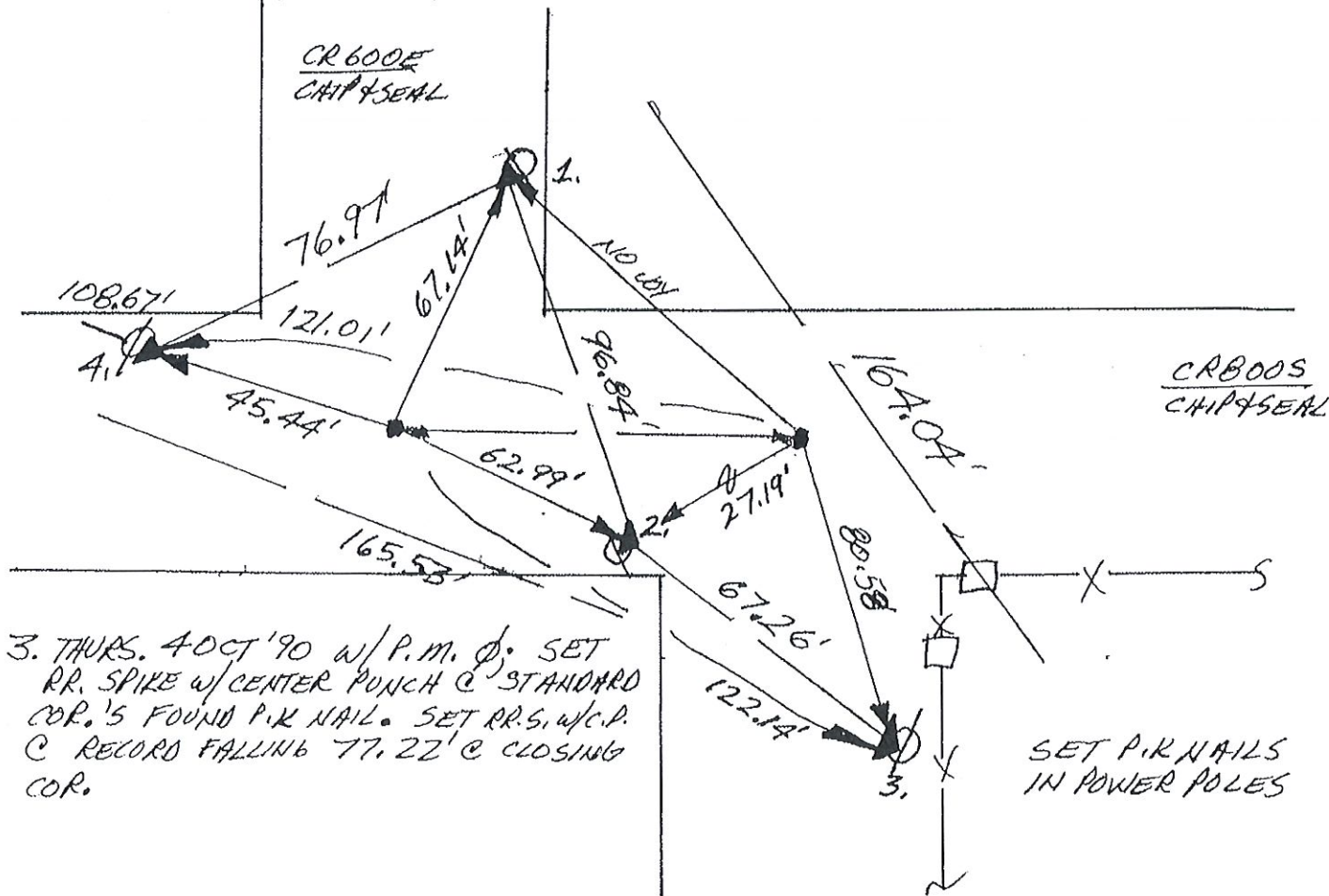
108 E. Washington St., Ste #5
Muncie, IN 47305
Ph: (765) 289-1917
Fax: (765) 289-1931
muncie@rmasurveying.com

58 W. Market Street, Ste. J
Wabash, IN 46992
Ph: (260) 563-4467
Fax: (260) 563-0462
wabash@rmasurveying.com

www.rmasurveying.com

N
↑
NO SCALE

1. TUES. 18 SEPT '90 DLA RLS 0537, P. MAHER &.
FOUND P.K. NAIL IN DIG/HOLE (SMALL HAND PICK TYPE) @
STANDARD COR. FOUND METAL SOUNDING @ CLOSING @ STAN.
COR. SET REF'S. WILL DIG. FOUND P.K. NAIL → 1. = 67.14' ;
2. = 62.99' ; 3. = 122.14' ; 4. = 45.44' ; SOUNDING → 1. = H+
2. = 28.42' ; 3. = 81.04' ; 4. = 122.05' ; 78.14' BETWEEN DEVICES.
2. SUN. 23 SEPT '90 DIG W/F.P. & ; @ STAN. COR. FOUND
1.2' Ø ROUND STONE @ 1.5' DEEP W/ NO VISIBLE
MARKINGS ; TOP & MASS → 1. = 67.18' ; 4. = 45.45' ;
WILL REPLACE P.K. NAIL W/ SPIKE. DUG 5' X 4' X 2.5' DEEP
HOLE @ SOUNDING / RECORD FALLING OF 77.22' @ CLOSING COR. &
FOUND NO POST, NO PIT, NO STONE. P. 323 GOV'T NOTES.
FOUND NO METAL.



3. THURS. 4 OCT '90 W/ P.M. & SET
RR. SPIKE W/ CENTER PUNCH @ STANDARD
COR.'S FOUND P.K. NAIL. SET RR.S. W/ C.P.
@ RECORD FALLING 77.22' @ CLOSING
COR.

SW COR. SEC. 36 (T26N-R2E)
(+ NW COR. SEC. 1, T25N-R2E)

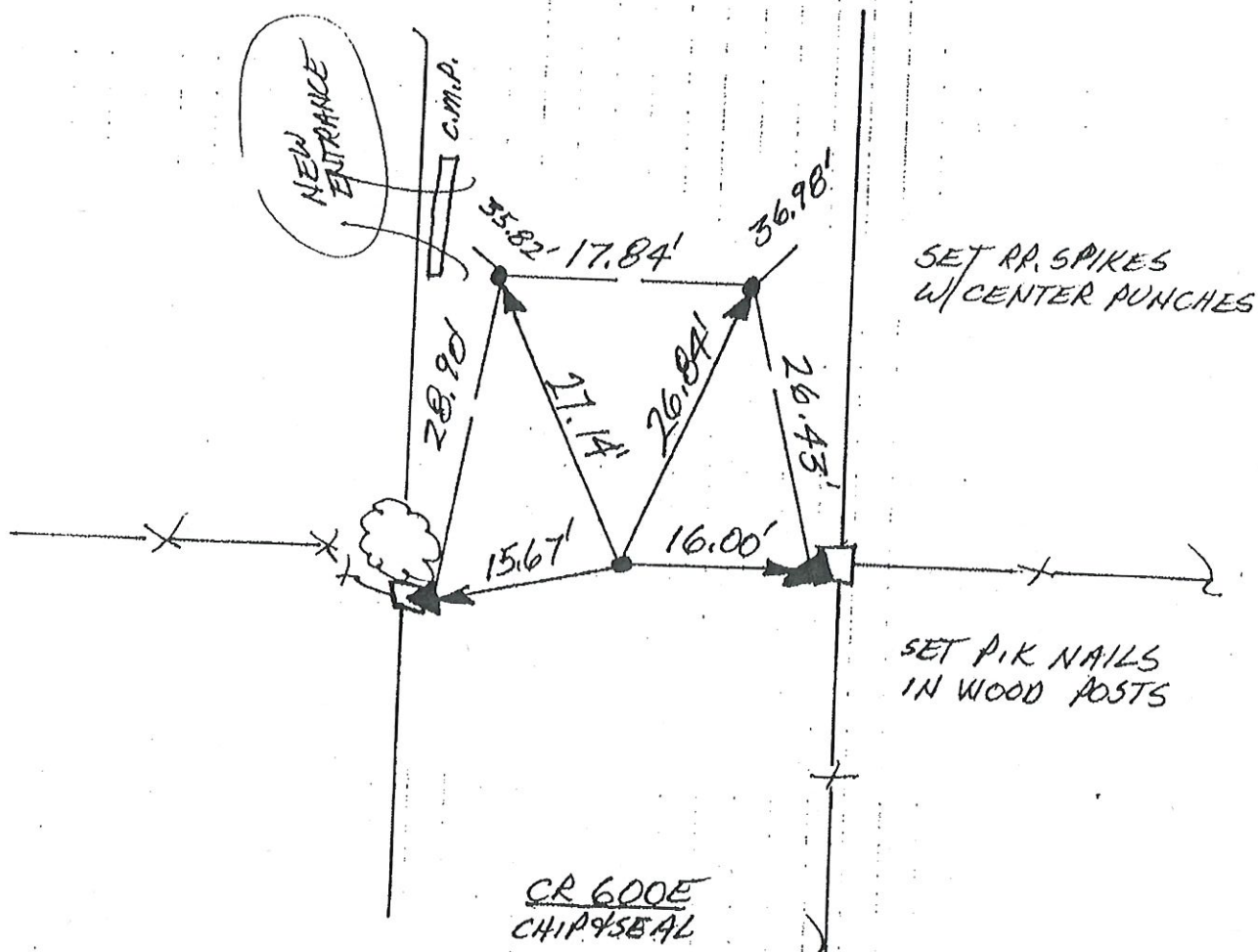
12/13

Corner A-1 2009 Project

~~A-14~~

N
NO SCALE

1. MON 22 OCT '90 JVA RLS 0537 P. MAHER Q.
FOUND NO METAL SOUNDING; SET REFS; WILL DIG.
2. WED. 10 JULY 91 DUG 2' X 5.5' (N-S) X 2.5' DEEP HOLE
& FOUND NO POST, NO PIT, NO STONE. WILL SPLIT R/W +
EAST DIVISION. FENCE @ WEST JOBS SOUTH AROUND TREE.
3. WED. 14 AUG 91 SET RR. S. N/C.P. @ 32 R/W SPLIT +
FIELD DIVISION EAST.

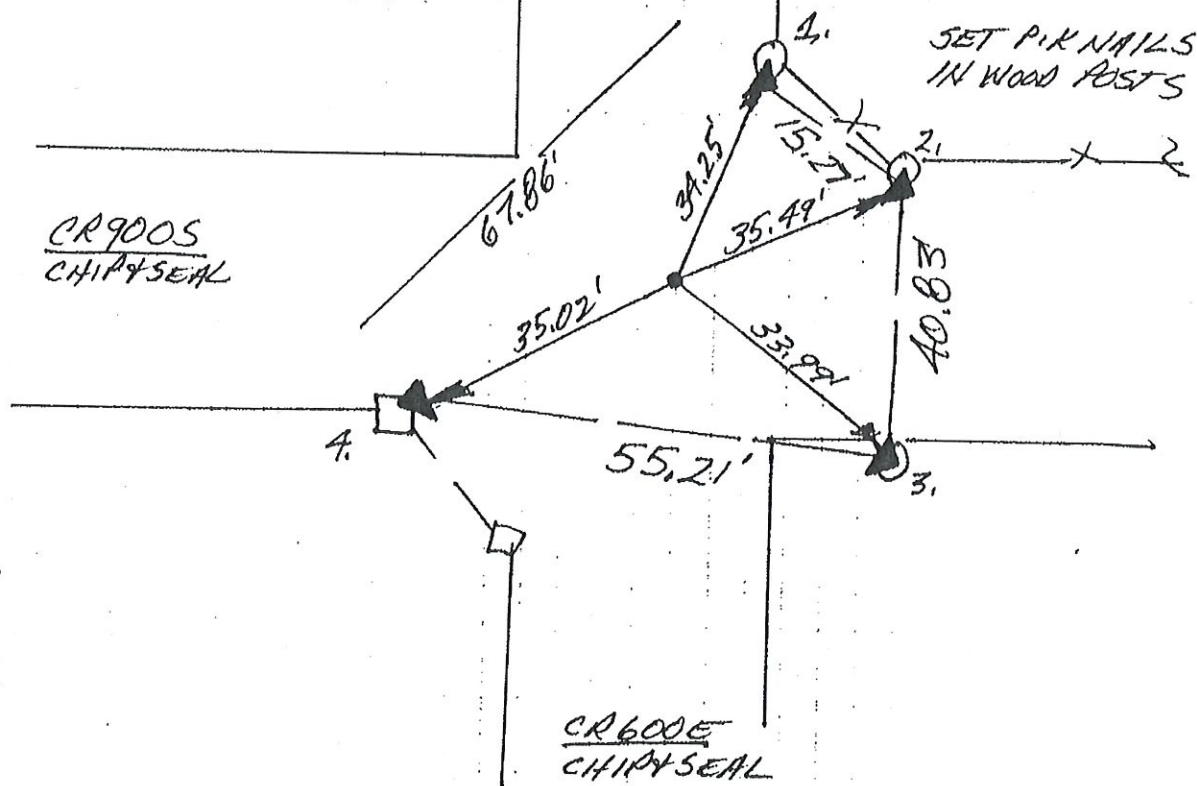


WEST 1/4 COR. SEC. 1
(T25N-R2E)

Corner A-3 2009 Project

N
NO SCALE

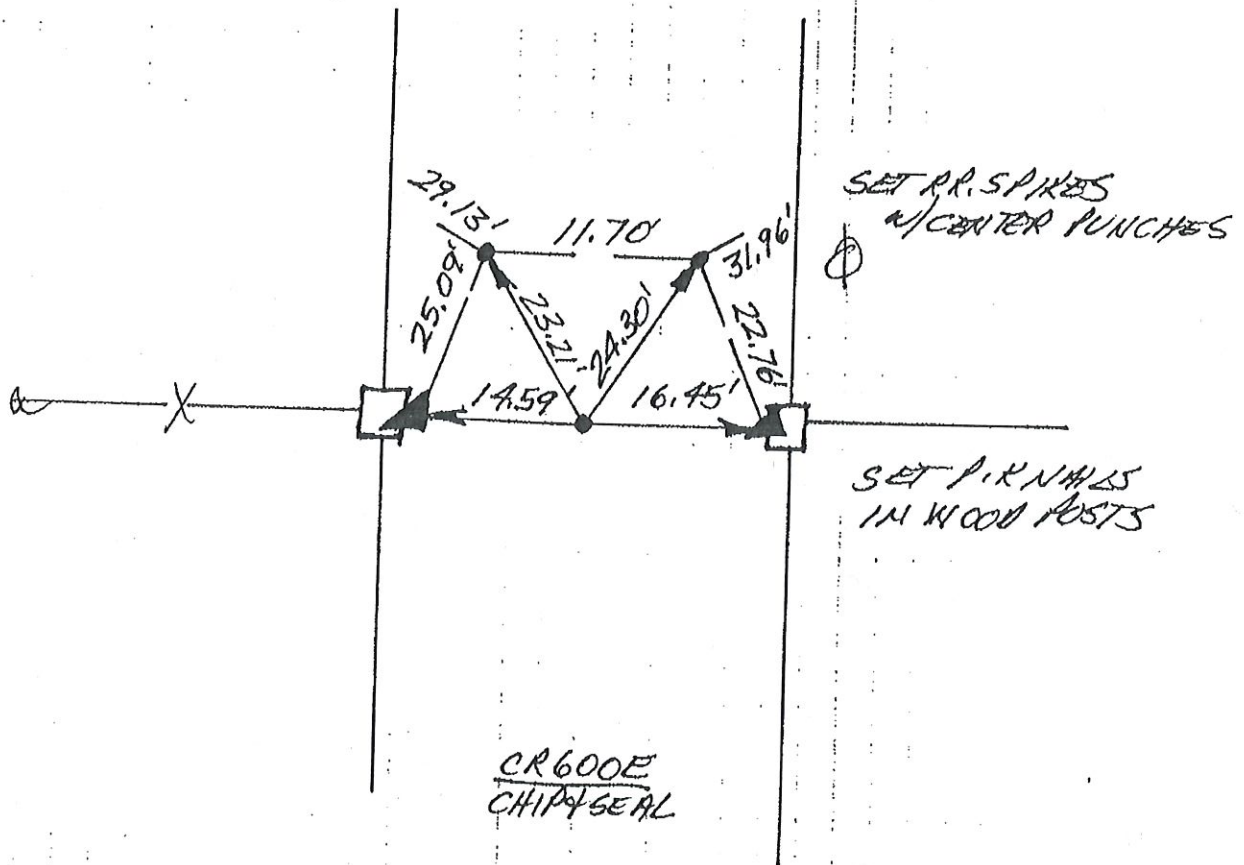
1. MON. 22 OCT '90 MARLS 0537 P. MAIER Ø.
FOUND STRONG METAL SOUNDING. SET REFS.
WILL DIG. FOUND SOUNDING'S REFS \Rightarrow 1. = 34.25'
2. = 35.49' 3. = 33.99' 4. = 35.02'
2. WED. 10 JULY '91 SOUNDING WAS A RR. SPIKE DOWN
IN PAVEMENT. DUG 4.5' X 7.5' (N-S) X 3' DEEP HOLE &
FOUND NO POST, NO PIT, NO STONE. INTERSECTION'S
Ø'S INTERSECT IS DIFFICULT TO READ; LARGE HOLE
ENCOMPASSED LIKELY POSITIONS. WILL RE-SET SPIKE
3. WED 14 AUG '91 SET RR. SPIKE W/ CENTER PUNCH @ FOUND
SPIKE'S REFS.



NW. COR. SEC. 12
(T25N-R2E)

N
NO SCALE

1. MON. 22 OCT '90 DLA RLS 0537 P. MAYER ϕ .
FOUND NO METAL SOUNDING SET REFS. WILL DIG.
2. WED. 10 JULY '91 C 1.3' DEEP FOUND TOP POINT
OF PYRAMIDAL STONE. STONE HAS 4" CHISELED
IN TOP POINT - STONE ESTIMATED TO BE 1.5' - 2' TALL;
SPH'S REFS ON DETAIL.
3. WED 14 AUG '91 SET RR SPIKE w/CENTER PUNCH & STONE'S
REFS.



WEST $\frac{1}{4}$ COR. SEC. 12
(T25N-R2E)

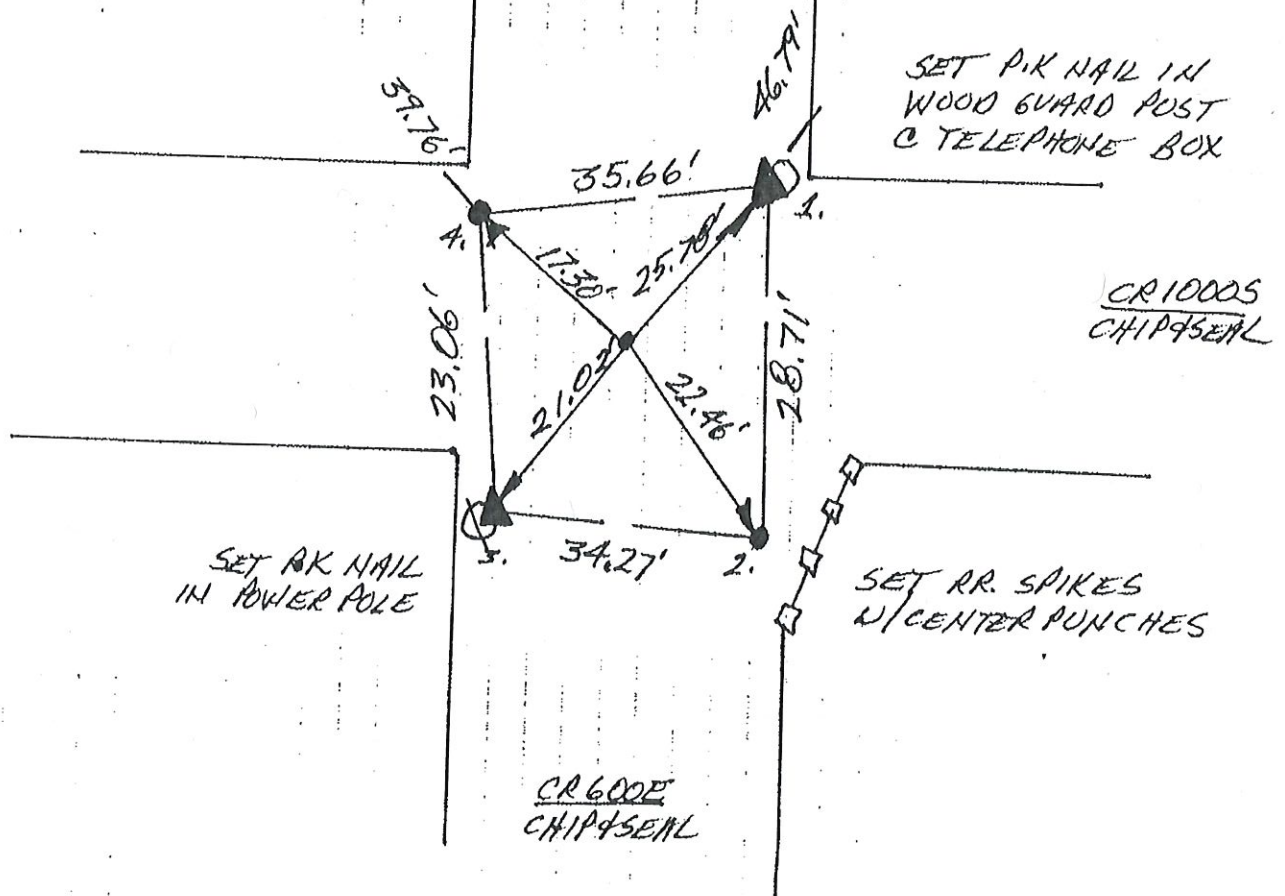
5

~~11-5~~

Corner A-7 2009 Project

N
NO SCALE

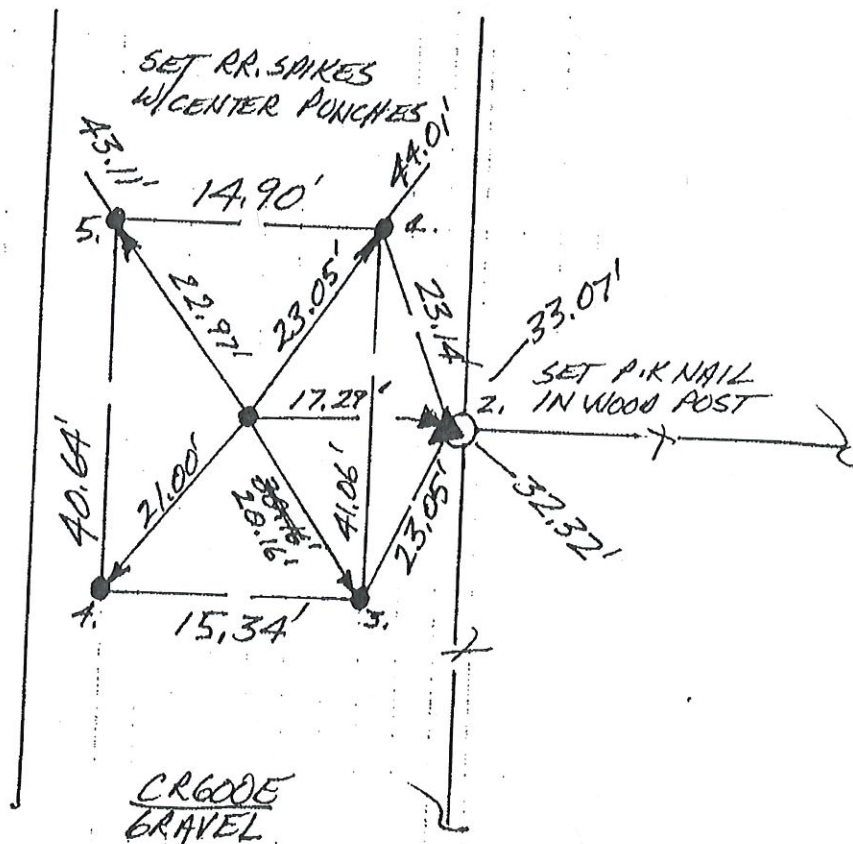
1. MON. 22 OCT '90 OLA RLS 0537 P. MAYER ϕ .
FOUND STRONG METAL SOUNDING IN INTERSECTION.
SET REFS. WILL DIG. FOUND SOUNDING'S REFS \rightarrow
1. = 25.05' 2. = 22.98' 3. = 21.83' 4. = 16.90'
2. WED 10 JULY '91 SOUNDING WAS 'A RR. SPIKE.
FOUND SQUARE COLUMN & 1 SIDES @ UPWARD
SURFACE & 1.5' TALL (ESTIMATE). REF'D. TOP
& MASS = 1. 25.70' 2. = 22.46' 3. = 21.02' 4. = 17.30'
NO VISABLE MARKINGS.
3. WED 14 AUG '91 SET RR. S. N/C.P. @ STONE'S REFS.



NW. COR. SEC. 13
(T25N-R2E)

N
NO SCALE

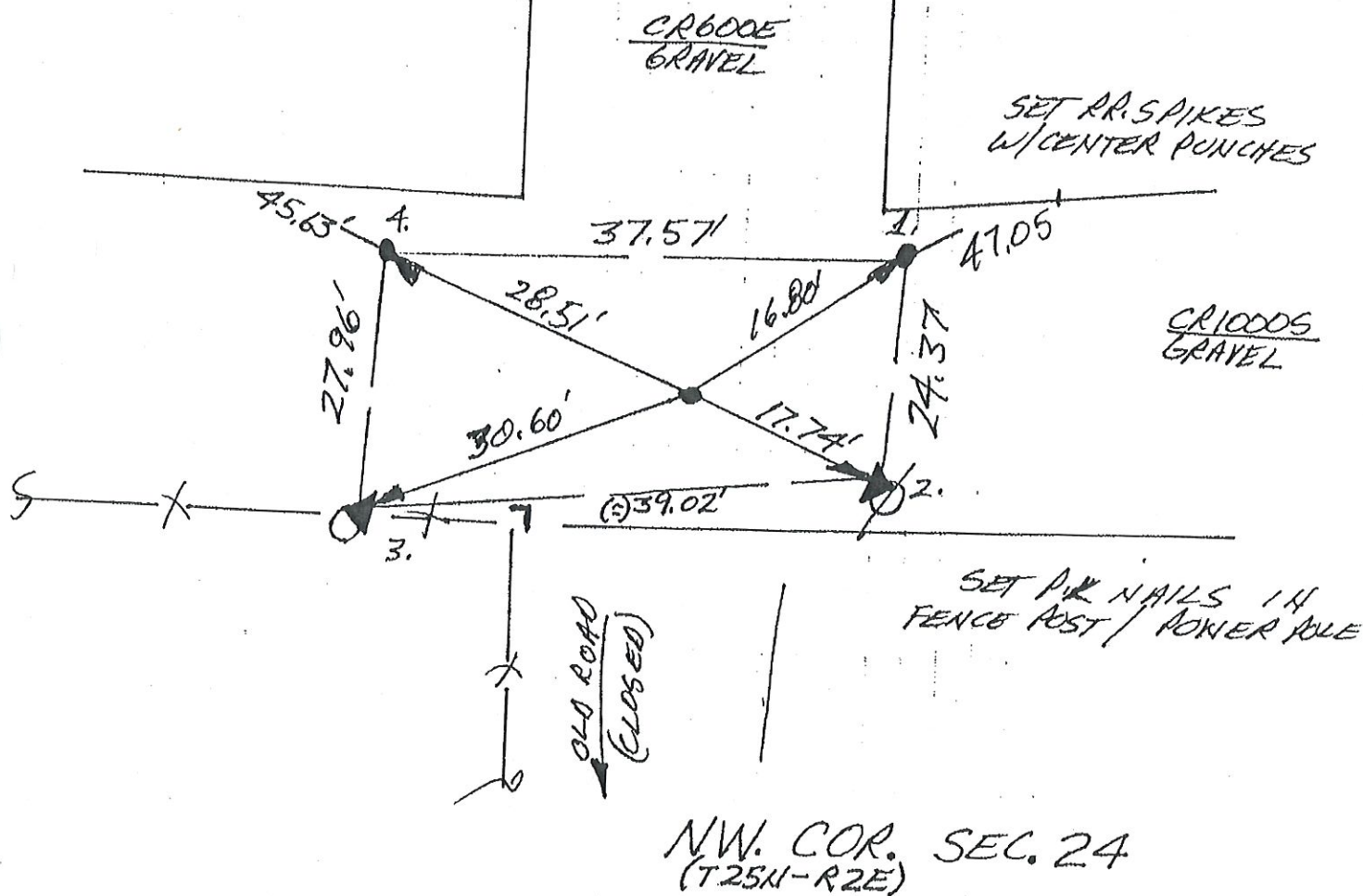
1. MON. 22 OCT '90 DLA RLS 0537 P. MAYER & FOUND RR. SPIKE (+ SET CENTER PUNCH) @ R/W SPLIT + FIELD DIVISION. SET REFS. WILL DIG. FOUND SPIKE'S REFS: 1. = 21.41'; 2. = 17.13'; 3. = 21.74'; 4. = 22.66'; 5. = 21.41'
2. WED 10 JULY '91 @ 1.3' S & SOUTH OF (≈ 2') FOUND SPIKE, FOUND ≈ 1.5' ROUND STONE W/ FLAT SIDE UP W/ NO VISABLE MARKINGS. REF'D TOP & MASS = 1. = 23.05'; 2. = 17.29'; 3. = 20.16'; 4. = 21.00'; 5. = 22.97'
3. WED 14 AUG '91 SET RR. S. W/ C.A. @ STONES REFS.



WEST 1/4 COR. SEC. 13
(T25N-R2E)

N
NO SCALE

1. MON 22 OCT 90 DLA RLS 0537 P. MAHER ϕ .
FOUND 1" ϕ IRON PIPE @ ϕ 'S INTERSECTION OF
R/W S. I.P. 15' ϕ 4' DEEP. SET REFS. WILL
DIB; FOUND I.P.'S REFS \Rightarrow 1. 19.09'; 2. 17.76';
3. 28.43'; 4. 27.96'.
2. WED 10 JULY 91 FOUND \approx 2' TALL SLAB STONE ON
END @ ROAD SURFACE STONE IS 1' WIDE ϕ 5" THICK
WITH NW CHASED ON SOUTH FACE. REF'D TOP
 ϕ MASS/POINT REFS \Rightarrow 1. 16.80'; 2. 17.74';
3. 30.60'; 4. 28.51'. LOWERED STONE TO REFS;
STONE IS 1.5' TALL. TOP OF STONE IS NOW 1.5' DEE
WILL SET IRON MONUMENT @ STONE'S REFS.
3. WED. 14 AUG 91 SET RR SPIKE W/CENTER PUNCH @
STONE'S REFS.

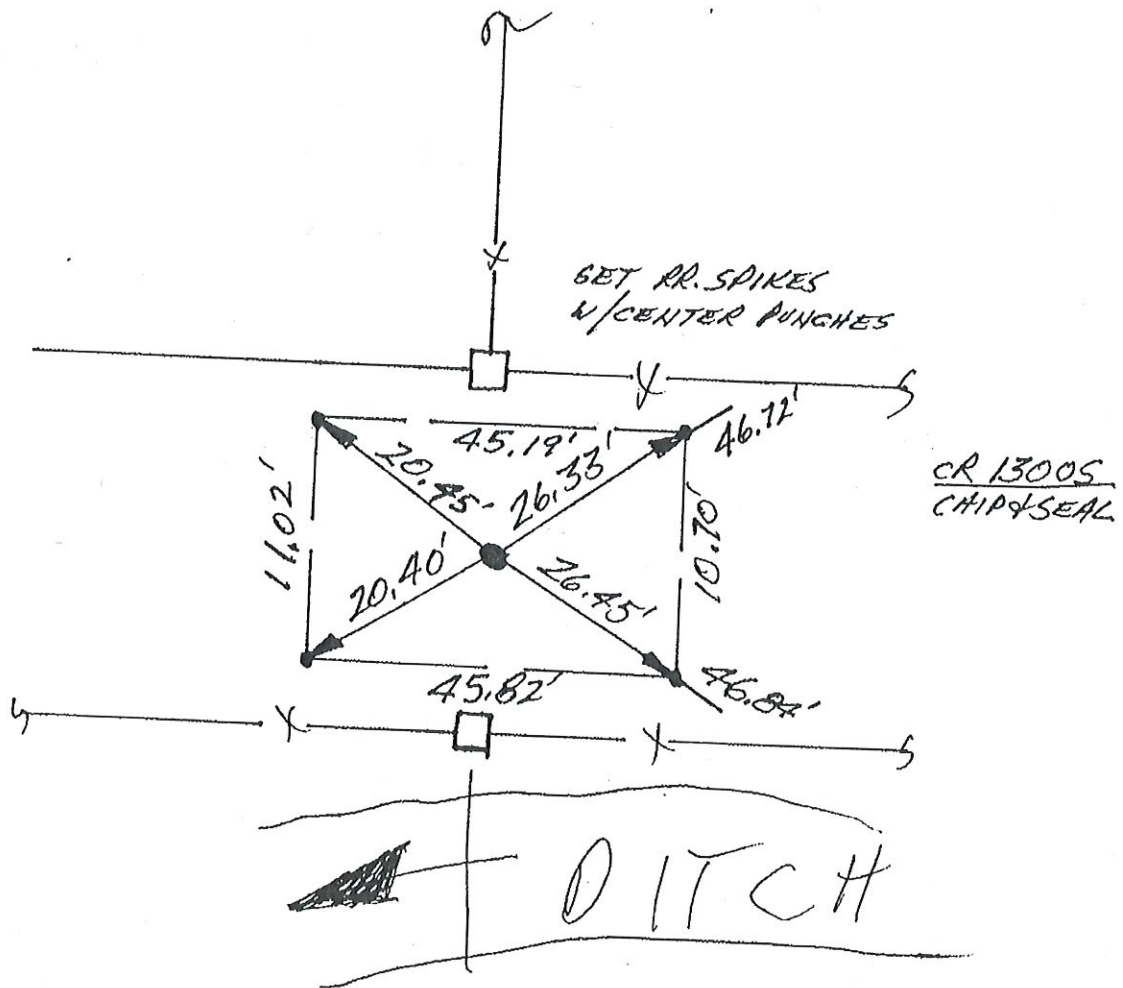


~~11-8~~

Corner A-13 2009 Project

N
NO SCALE

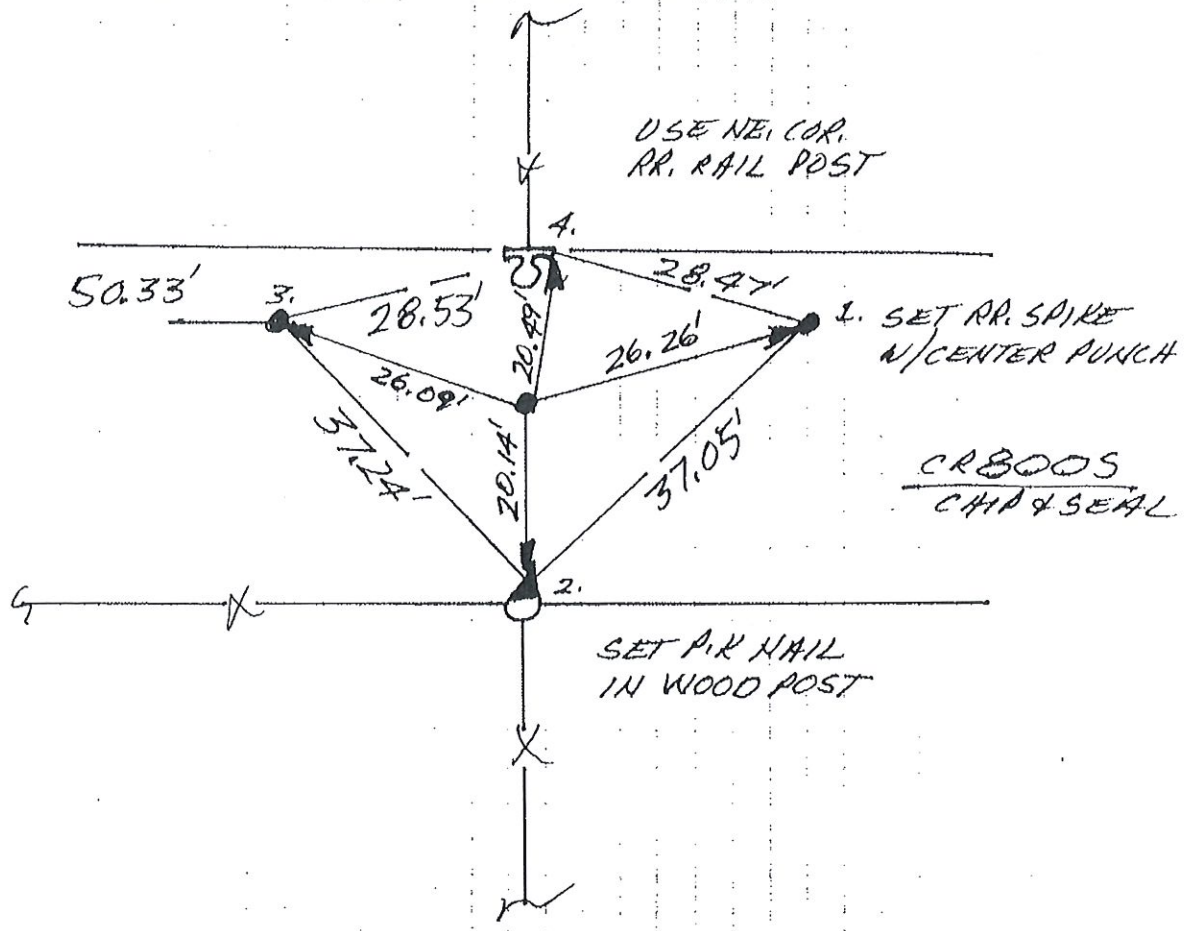
1. FRI. 22 FEB '91 DLA RLS 0537 P. MAVER ϕ .
FOUND NO METAL SOUNDING; SET REF. WILL D/B.
2. WED. 18 SEPT '91 DUB 4' X 9' (E-W) X 3.5' DEEP HOLE
& FOUND NO POST, NO PIT, NO STONE; WILL
SPLIT R/W.
3. TUES. 1 OCT '91 SET RR. SPIKE W/C.P. @ 34' R/W
SPLIT + FIELD DIVISIONS.



NW. COR. SEC. 36

N
NO SCALE

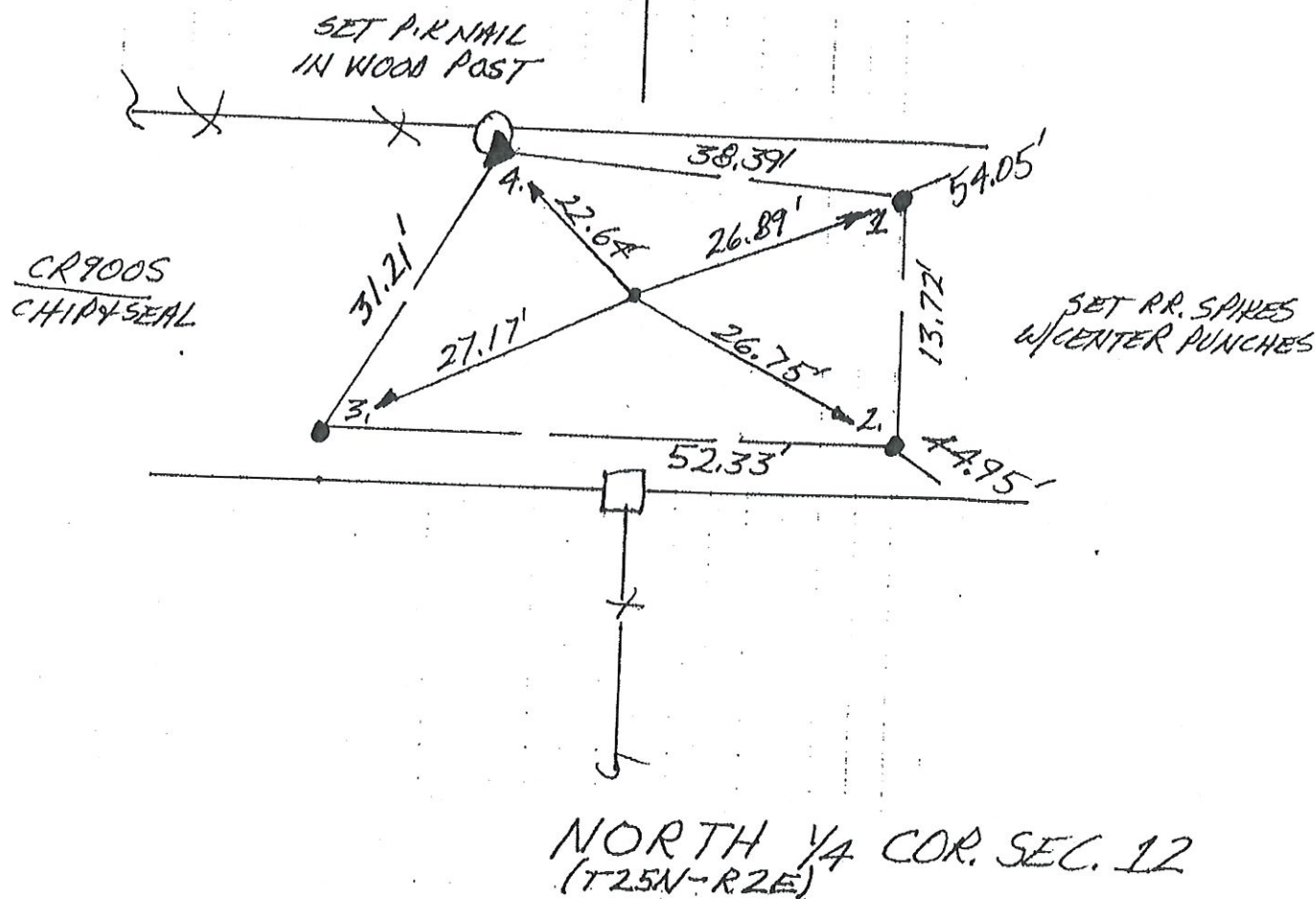
1. FRI. 21 SEPT '90 DLA RLS 0537 P. MAHER ϕ .
FOUND RR SPIKE (ϕ SET CENTER PUNCH) @ R/W SPLIT
& FIELD DIVISION. SET REFS. WILL DIG. FOUND
SPIKE'S REFS \Rightarrow 1. = 26.26' ; 2. = 20.14' ; 3. = 26.09' ;
4. = 20.49'.
2. SUN. 23 SEPT '90 W/F.P. ϕ @ DIG. FOUND 2 1/3' ϕ
STONE W/NO MARKING @ 1.5' DEEP. 1 = 26.32' ;
4. = 20.30' REFD TOP & MASS. WILL REPLACE SPIKE
SINCE IT WILL SATISFY NON-DESCRIPT STONE.
3. THURS 4 OCT '90 N/P.M. ϕ . SET RR SPIKE N/C.P.C. FOUND
SPIKE'S REFS. ROAD NOT PATCHED YET.



SOUTH 1/4 COR. SEC. 36
(T26N-R2E)

NO SCALE

1. MON. 22 OCT '90 DLA RLS 0537 P. WAYER & FOUND STRONG METAL SOUNDING @ R/W SPLIT + FIELD DIVISIONS. SET REFS. WILL DIG. FOUND SOUNDING'S REFS → 1. = 26.89'; 2. = 26.75'; 3. = 27.17'; 4. = 22.64'.
2. WED. 10 JULY '91 SOUNDING WAS A P.K NAIL W/ WASHER IN PAVEMENT. FOUND STONE 1.3' DEEP. 1. = 27.12'; 2. = 26.89'; 3. = 26.96'; 4. = 22.66'. STONE IS LARGE TRIANGULAR MASS W/ FLATTENED POINT @ TOP & NO VISIBLE MARKINGS. WILL SET R.R.S. W/C.P. @ P.K. NAIL'S REFS. STONE ESTIMATED TO BE AT LEAST 2' LONG X 1.5' THICK. SET R.R.S. W/C.P. @ FOUND
3. WED. 14 AUG '91 P.K NAIL'S REFS.

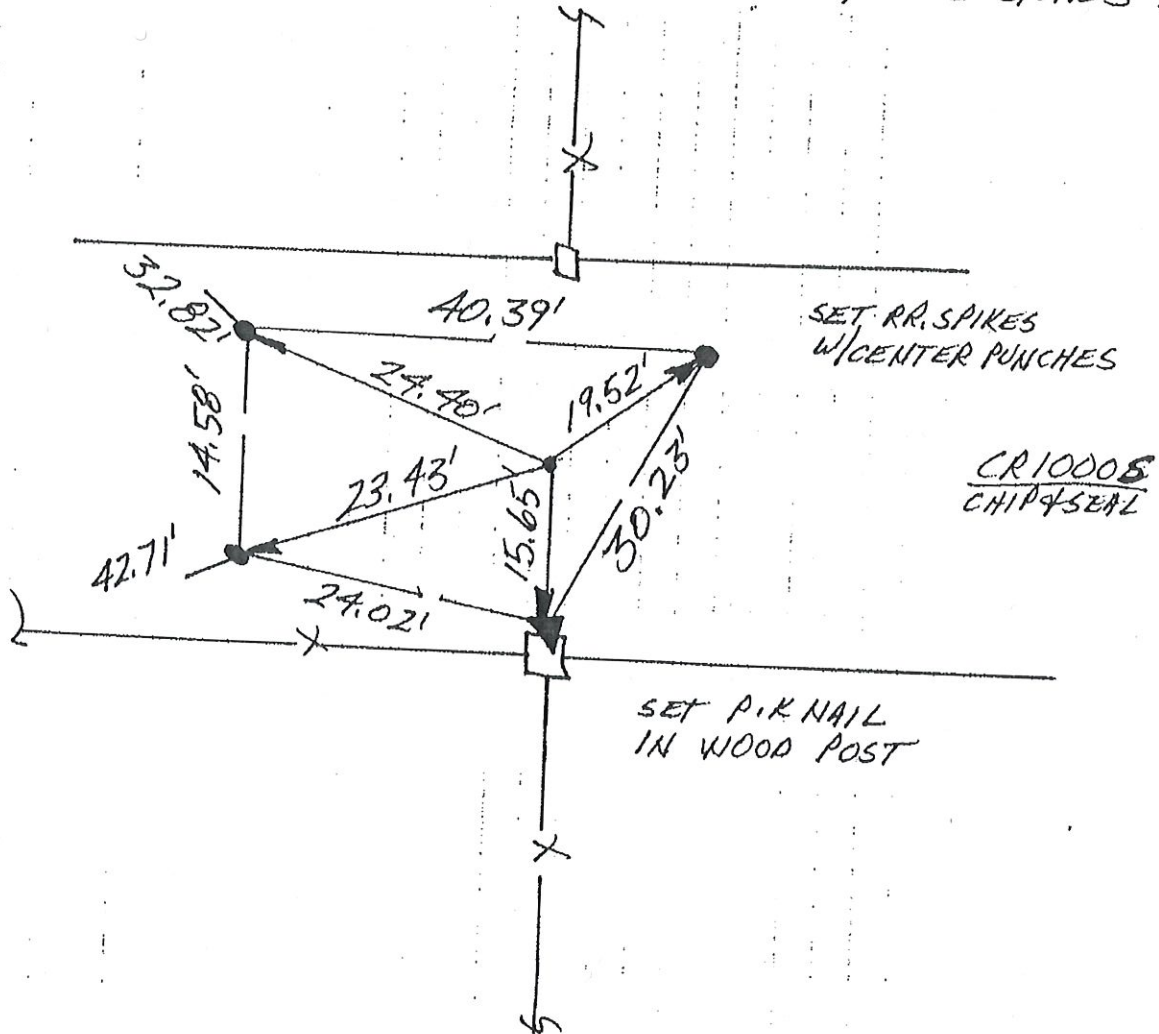


1

~~4~~

N
↑
NO SCALE

1. MON 22 OCT '90 DLA RLS 0537 P. MAYER &.
FOUND NO METAL SOUNDING. SET REFS. WILL DIG.
2. WED. 10 JULY '91 @ 1.3 DEEP FOUND TRIANGULAR
STONE W/ POINT UP & NO VISIBLE MARKINGS.
REF'D TO UPPER MOST POINT ON TOP EDGE →
AS PER DETAIL. FOUND P.K NAIL W/ WASHER IN PIT/ SPOIL
@ 1.5'-2' EAST OF STONE. WILL SET RR. S. W/ C.P. @ STONE'S
REFS.
3. WED 14 AUG '91 SET RR. SPIKE W/ C.P. @ STONE'S REFS.



NORTH 1/4 COR. SEC. 13
(T25N-R2E)

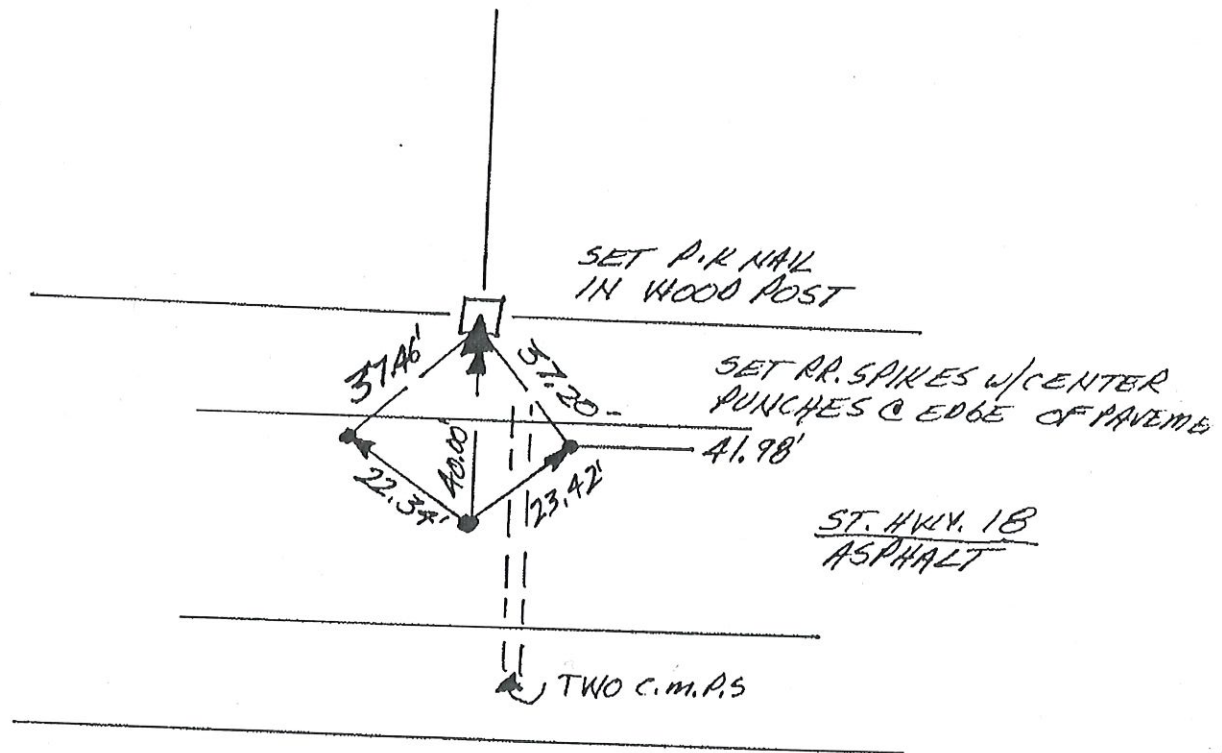
N
↑
NO SCALE

1. MON 22 OCT '90 DLA RLS 0537 P. MAYER &
POSITION FALLS OUTSIDE OF R/W INTO SWAMPY
ROADS — BEYOND SCOPE OF PROJECT.

NORTH $\frac{1}{4}$ COR. SEC. 24
(T25N-R2E)

N
↑
NO SCALE

1. THURS. 15 AUG: '91 DLA RLS 0537 P. MAIER &
FOUND NO METAL SOUNDING; SET REFS. SET RR.
SPIKE W/CENTER PUNCH @ 80' R/W SPLIT + FIELD
DIVISIONS NORTH & SOUTH. NO D16 15 ST. HWY.



NORTH 1/4 COR. SEC. 36
(T25N - R2E)

~~N-12~~

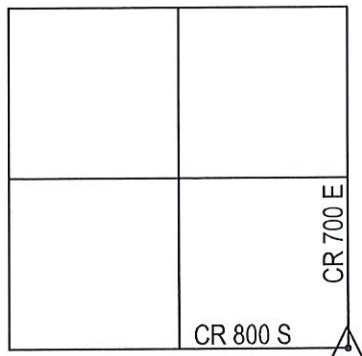
CORNERSTONE RECORD BOOK

SITE MAP

SECTION 36

TOWNSHIP 26 NORTH

RANGE 2 EAST



Witnessed by: Chuck Sterrit

Rob Spradling

Willie Elliott

OFFICE OF THE CASS COUNTY SURVEYOR, LOGANSPORT, INDIANA

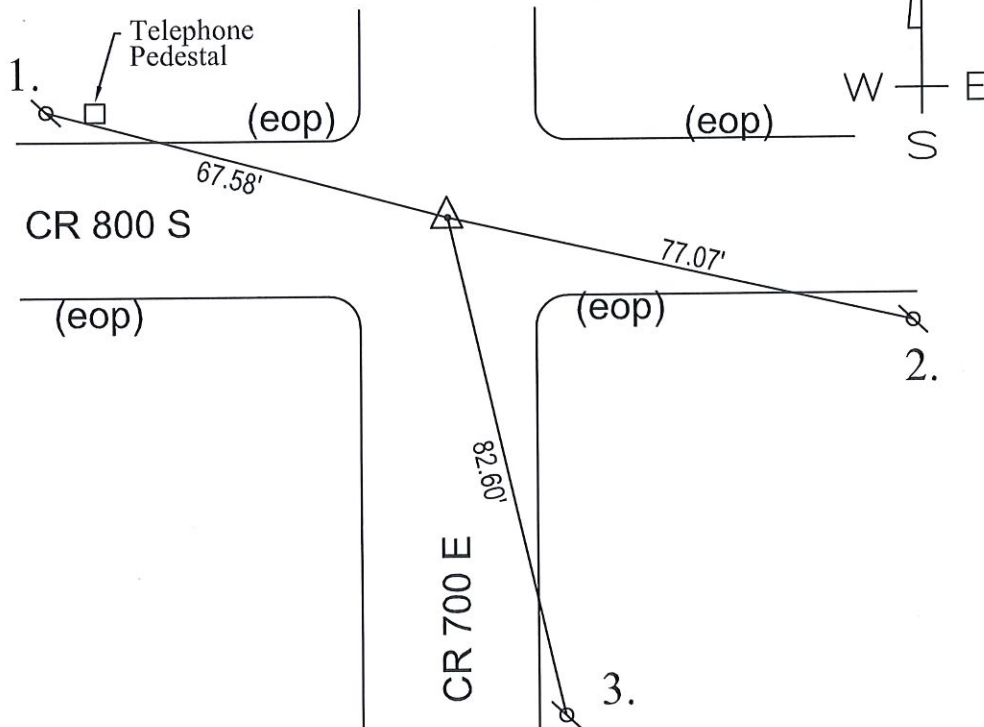
CORNER DESCRIPTION: SE CORNER SE 1/4 SEC. 36, TWP-26-N, RNG-2-E

DATE RECOVERED: JUNE 12, 2009

CORNER RECOVERED BY: RANDALL MILLER

SURVEYOR'S REPORT:

ON JUNE 12, 2009, A RAILROAD SPIKE WAS FOUND BURIED 5 INCHES BELOW THE ROAD SURFACE AND MATCHED EXISTING RECORDED REFERENCES CREATED BY DAVID ABSHER ON AUGUST 15, 1991. THE REFERENCE CREATED BY ABSHER DID NOT INDICATE THAT THE CORNER WAS EXCAVATED. NO OTHER DOCUMENTS WERE FOUND OR PROVIDED TO RANDALL MILLER AND ASSOCIATES, INC. THAT INDICATED THAT THE CORNER WAS EVER EXCAVATED. THE SPIKE WAS REMOVED AND A 4' x 4' HOLE WAS EXCAVATED BY RANDALL MILLER AND ASSOCIATES, INC., WHERE NO STONE WAS FOUND. ON AUGUST 19, 2009, SAID RAILROAD SPIKE WAS RESET FLUSH WITH THE ROAD SURFACE AT IT'S FOUND LOCATION.



MONUMENT SET: RAILROAD SPIKE FOUND AND RAISED TO SURFACE

REFERENCES: 1. PK NAIL FOUND 40" ABOVE GRADE IN UTILITY POLE

2. PK NAIL FOUND 18" ABOVE GRADE IN UTILITY POLE

3. PK NAIL FOUND 18" ABOVE GRADE IN UTILITY POLE

CERTIFICATION:

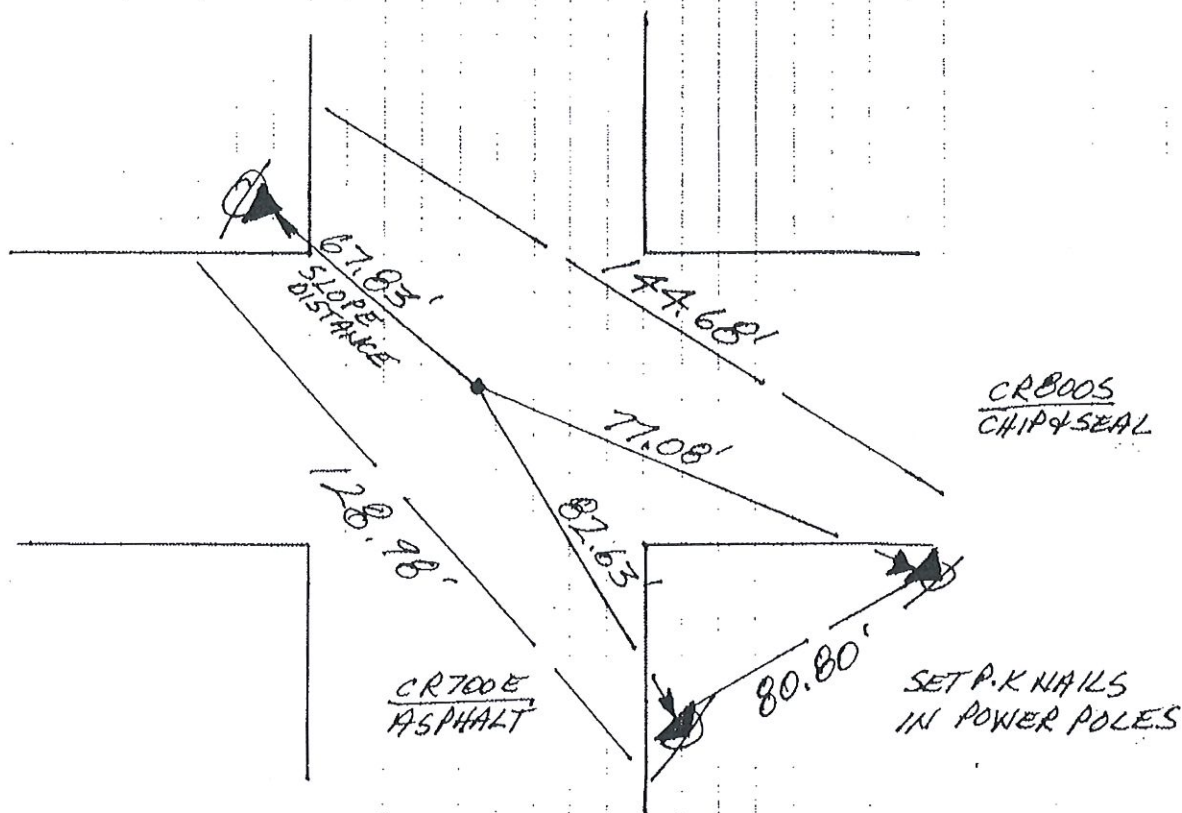
I, THE UNDERSIGNED, RANDALL MILLER, A LAND SURVEYOR REGISTERED IN THE STATE OF INDIANA UNDER I.C. 25-31, DO HEREBY CERTIFY THAT I HAVE RECOVERED THE CORNER HEREON SHOWN AND DESCRIBED.

Randall Miller
RANDALL D. MILLER
R.L.S. #880001



N
NO SCALE

1. FRI. 21 SEPT '90, DLARLS 0537 P. MAYER ϕ FOUND P.K NAILS IN INTERSECTION OUTSIDE OF R/W'S SPLIT. SET REFS. NO CO. HWT. DIB DUE TO ASPHALT ROAD SURFACE. WILL. TALK W/NEWPORT FOR REFS. NAILS @ $\approx 6'$ EAST OF CR TOOE'S E $\phi \approx 20'$ APART.
2. THURS. 15 AUG '91 WHILE PASSING BY TODAY FOUND HOLE $\approx \phi .3'$ DEEP W/P.K NAIL IN BOTTOM. SET RR. SPIKE W/CENTER PUNCH \approx FLUSH W/PAVEMENT @ NAIL'S POSITION.



SE. COR. SEC. 36
(T26N-R2E)

N
↑
NO SCALE

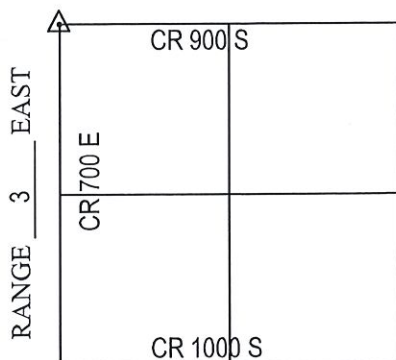
1. THURS. 15 AUG '91 DLA RLS 0537 P. MAYER
AFTER SEVERAL VISITS HAVE BEEN UNABLE TO
LOCATE ANY METAL MONUMENT IN DITCH + R/W
SPLIT; CULVERT DOES INTERFERE^{ED} WITH SOUNDING.
DITCH IS THE APPARENT BOUNDARY. NO CO. HWY.
DIG ASPHALT. POSITION DEFERRED TO FUTURE
SURVEYS.

EAST $\frac{1}{4}$ COR. SEC. 1
(T25N-R2E)

SITE MAP

SECTION 7

TOWNSHIP 25 NORTH



Witnessed by: Chuck Sterrit
Rob Spradling
Willie Elliott

OFFICE OF THE CASS COUNTY SURVEYOR, LOGANSPORT, INDIANA

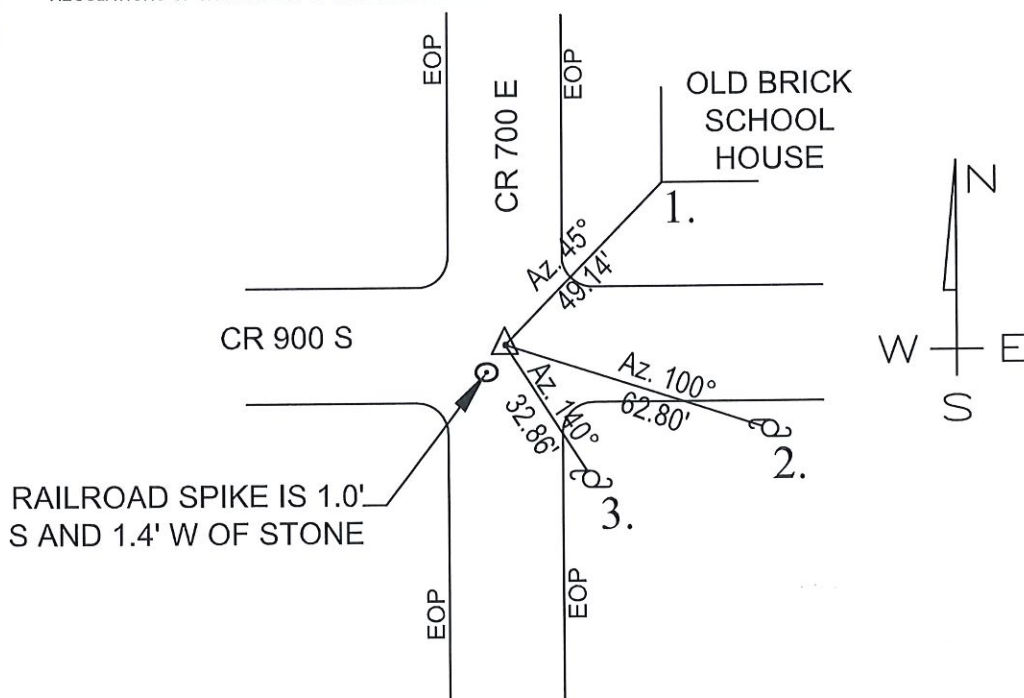
CORNER DESCRIPTION: NW CORNER SEC. 7, TWP-25-N, RNG-3-E (E-5)

DATE RECOVERED: SEPTEMBER 18, 2009

CORNER RECOVERED BY: RANDALL MILLER

SURVEYOR'S REPORT:

ON SEPTEMBER 18, 2009 A RAILROAD SPIKE WAS FOUND AT THE SURFACE OF THE ROAD. THE CASS COUNTY CORNERSTONE RECORDS INDICATED THAT THE RAILROAD SPIKE WAS FOUND ON NOVEMBER 19, 1990 BY DAVID ABSHER AND WAS NOT EXCAVATED. NO OTHER DOCUMENTS WERE FOUND OR PROVIDED TO RMA INDICATING THE CORNER WAS EVER EXCAVATED. ON SEPTEMBER 18, 2009 THE RAILROAD SPIKE WAS REMOVED AND A 4'X4'X1.4' HOLE WAS EXCAVATED AND A 3'X9" GRANITE STONE WAS FOUND 1.4' BELOW THE ROAD SURFACE WITH HIGH POINT INTACT. ON NOVEMBER 23, 2009 A 5/8" DIAMETER IRON REBAR WITH CAP STAMPED RMA FIRM #0074 WAS SET FLUSH WITH THE ROAD SURFACE OVER THE HIGH POINT OF SAID STONE. ON THE SAME DAY, THE RAILROAD SPIKE WAS RESET AT ITS FOUND LOCATION AND MEASURED 1.0 FEET SOUTH AND 1.4 FEET WEST OF THE STONE. THE CORNER MAY BE A CLOSING CORNER AND FURTHER RESEARCH NEEDS TO BE COMPLETED TO DETERMINE IF THE CORNER NEEDS TO BE AMENDED PER THE RULES AND REGULATIONS OF THE BUREAU OF LAND MANAGEMENT.



MONUMENT SET: 5/8" DIA. REBAR\ RMA CAP FIRM #0074 SET FLUSH WITH ROAD OVER HIGH POINT OF STONE

REFERENCES: 1. SW CORNER OF BOTTOM BRICK OF OLD SCHOOL HOUSE

2. PK NAIL FOUND 24" ABOVE GRADE IN NORTHWEST SIDE OF UTILITY POLE

3. PK NAIL FOUND 24" ABOVE GRADE IN NORTH SIDE OF UTILITY POLE

CERTIFICATION:

I, THE UNDERSIGNED, RANDALL MILLER, A LAND SURVEYOR
REGISTERED IN THE STATE OF INDIANA UNDER I.C. 25-31, DO HEREBY
CERTIFY THAT I HAVE RECOVERED THE CORNER HEREON SHOWN
AND DESCRIBED.

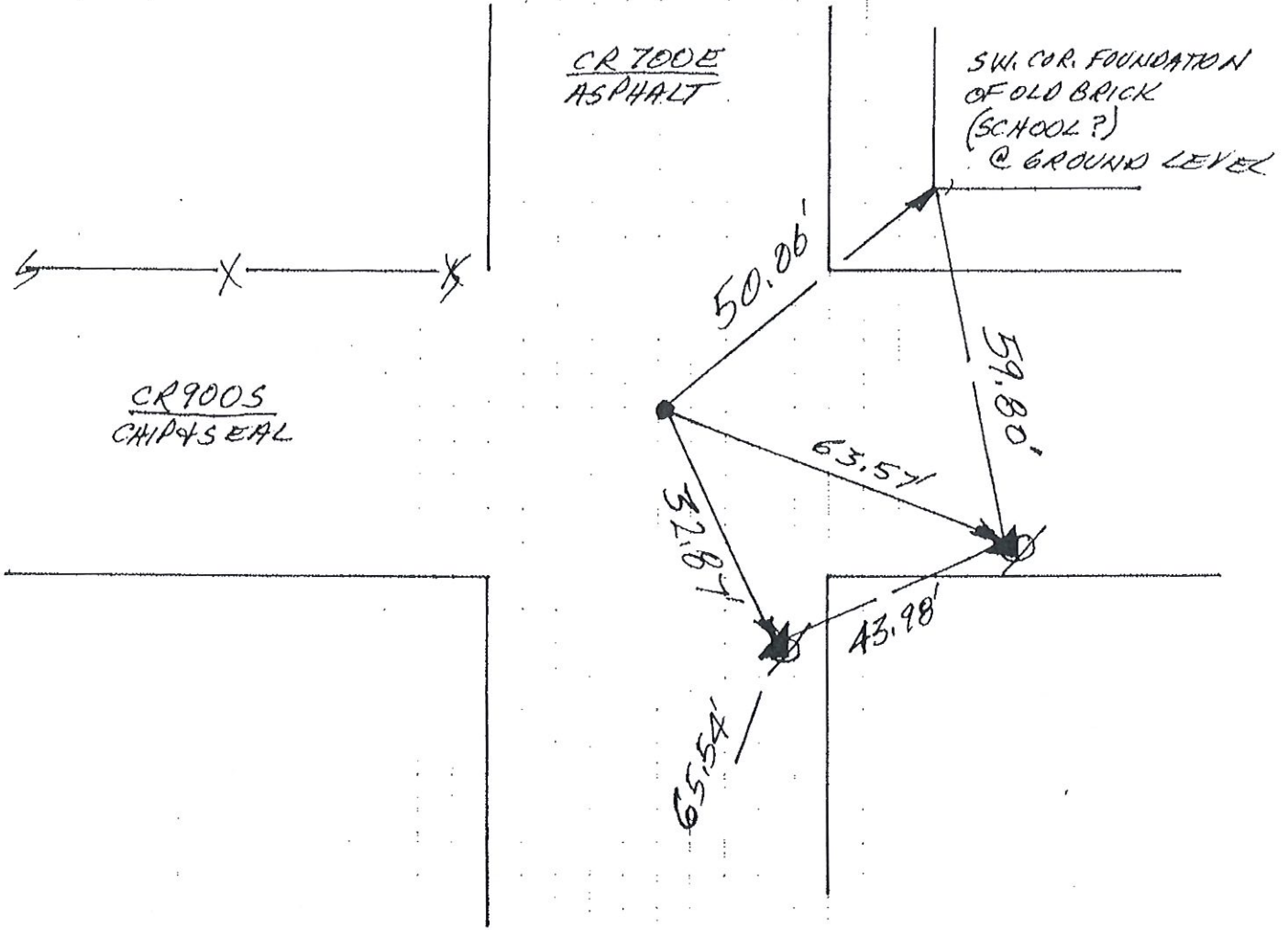
Randall Miller
RANDALL D. MILLER
R.L.S. #880001



F-5

N
NO SCALE

1. MON. 19 NOV '90 DLA RLS 0537 P. MAYER &
FOUND RR SPIKE (+ SET CENTER PUNCH) IN
INTERSECTION; SET REFS; NO CO. HWY. 016
IN ASPHALT.



NE. COR. SEC. 12
(T25N-R2E)

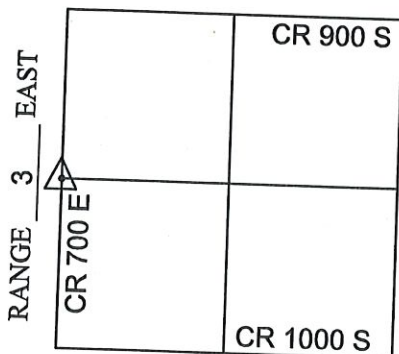
OFFICE OF THE CASS COUNTY SURVEYOR, LOGANSPORT , INDIANA

DATE RECOVERED: SEPTEMBER 18, 2009

CORNER RECOVERED BY: RANDALL MILLER

ON SEPTEMBER 18, 2009, A PK NAIL WAS FOUND AT THE SURFACE OF THE ROAD AND MATCHING RECORDED REFERENCES. THE RECORDED REFERENCE INDICATED REFERENCE MONUMENTATION SET FOR SAID PK NAIL ON NOVEMBER 19, 1990 FOR THE EAST 1/4 CORNER OF SECTION 12, T 25 N, R 2 E. THE RECORDED REFERENCE ALSO INDICATED NO COUNTY HIGHWAY DIG AT THAT TIME, DUE TO THE ASPHALT ROAD. ON SEPTEMBER, 18, 2009, SAID NAIL WAS REMOVED AND A 4" X 4' HOLE WAS EXCAVATED BY RANDALL MILLER AND ASSOCIATES, INC., WHERE A 4" X 8" STONE WAS FOUND WITH HIGH POINT INTACT. THE ORIGINAL SURVEY NOTES INDICATED NO OFFSET DISTANCES ALONG THE RANGE LINE BETWEEN RANGES 2 EAST AND 3 EAST, THEREFORE, THE FOUND STONE MAY REPRESENT THE LOCATION OF BOTH THE EAST 1/4 CORNER OF SECTION 12, T 25 N, R 2 E AND THE WEST 1/4 CORNER OF SECTION 7, T 25 N, R 3 E. FURTHER RESEARCH AND INVESTIGATION IS REQUIRED TO DETERMINE IF THE CORNER NEEDS TO BE AMENDED. ON NOVEMBER 23, 2009, A 5/8 INCH DIAMETER IRON REBAR WITH A PLASTIC CAP STAMPED RMA FIRM #0074 WAS SET FLUSH WITH THE ROAD SURFACE OVER THE HIGH POINT OF SAID STONE. ON NOVEMBER 23, 2009, A MAG NAIL WAS SET AT THE PK NAIL'S FOUND LOCATION AND MEASURED 1.0' SOUTH AND 0.3' WEST OF THE STONE.

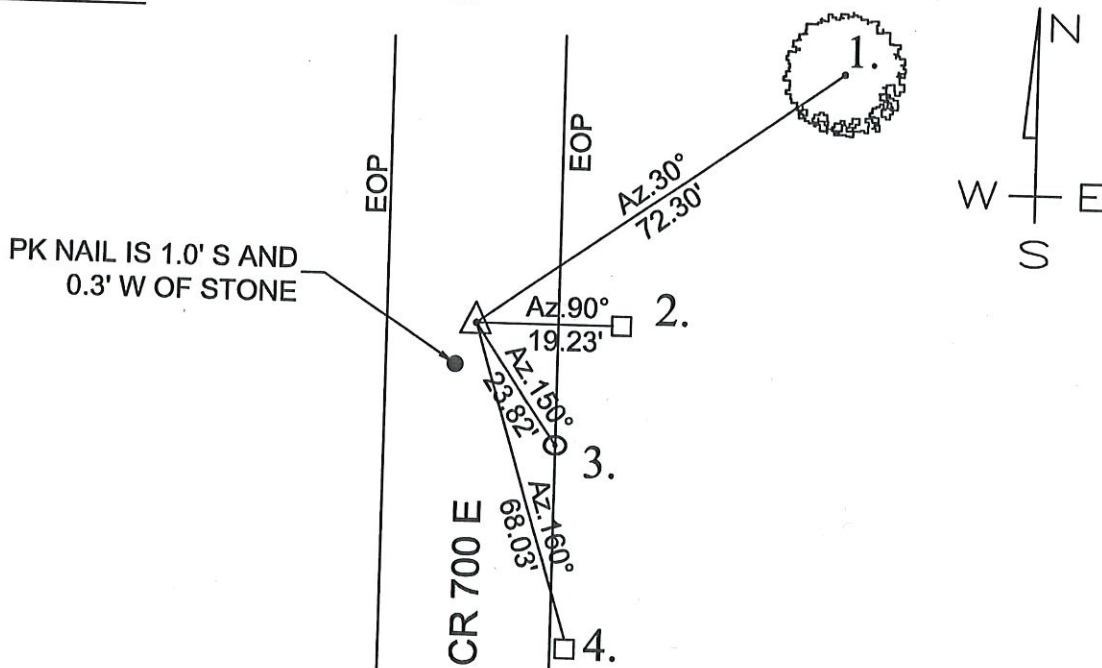
SECTION 7

TOWNSHIP 25 NORTH

Witnessed by: Chuck Sterrit

Rob Spradling

Willie Elliott




REFERENCES: 1. MAG NAIL SET 12" ABOVE GRADE IN BASE OF TREE

2. PK NAIL FOUND 10" ABOVE GRADE IN WEST FACE OF 8"X8" WOOD POST
3. RAILROAD SPIKE FLUSH WITH ROAD IN EAST EDGE OF PAVEMENT
4. MAG NAIL SET 6" ABOVE GRADE IN MAILBOX POST

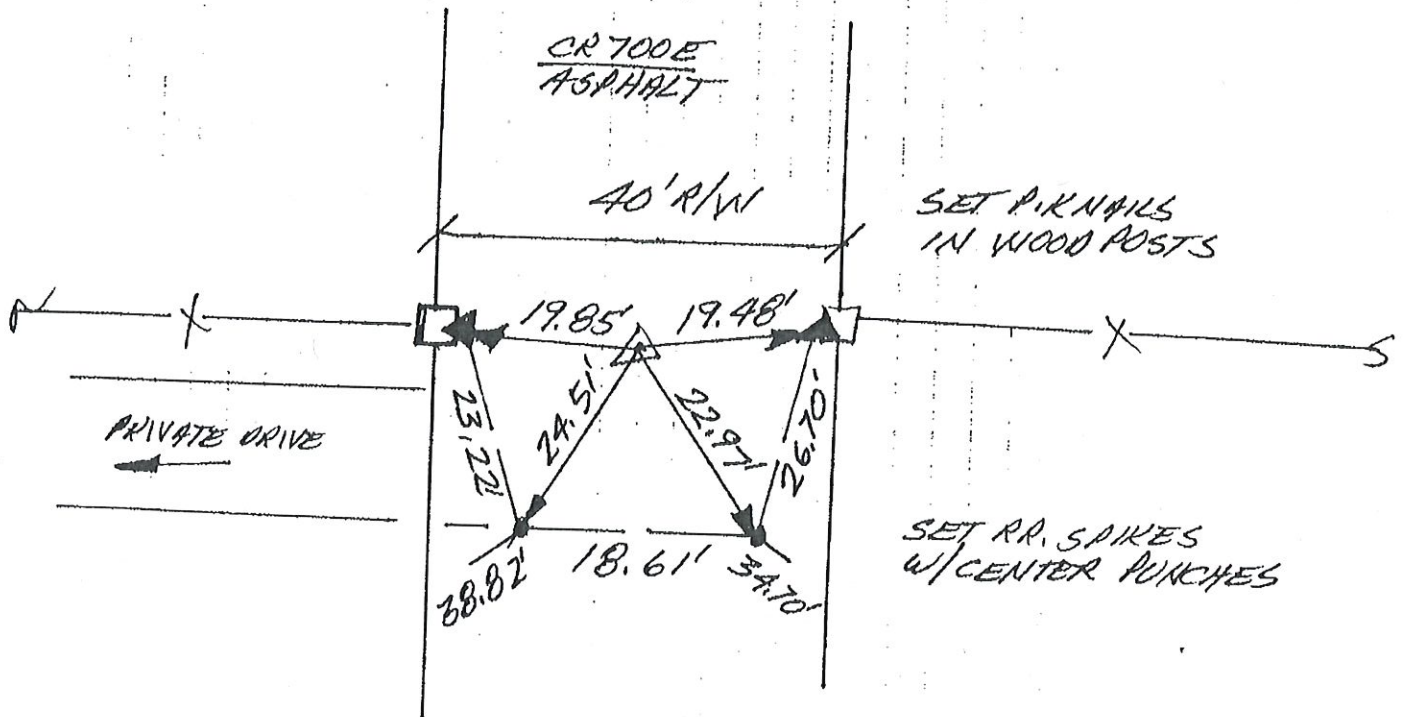
I, THE UNDERSIGNED, RANDALL MILLER, A LAND SURVEYOR REGISTERED IN THE STATE OF INDIANA UNDER I.C. 25-31, DO HEREBY CERTIFY THAT I HAVE RECOVERED THE CORNER HEREON SHOWN AND DESCRIBED.

Randall Miller
RANDALL D. MILLER
R.L.S. #880001



N
NO SCALE

1. MON 19 NOV '90 DLARLS 0537 P. MAVER φ.
FOUND P.I. NAIL; SET REFS; NO CO HWY. 816
IN ASPHALT.



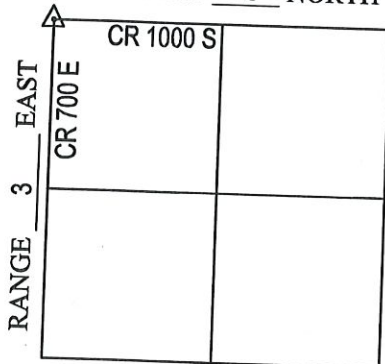
EAST 1/4 COR. SEC. 12
(T25N-R2E)

CORNERSTONE RECORD BOOK

SITE MAP

SECTION 18

TOWNSHIP 25 NORTH



Witnessed by: Chuck Sterrit

Rob Spradling

Willie Elliott

OFFICE OF THE CASS COUNTY SURVEYOR, LOGANSPORT, INDIANA

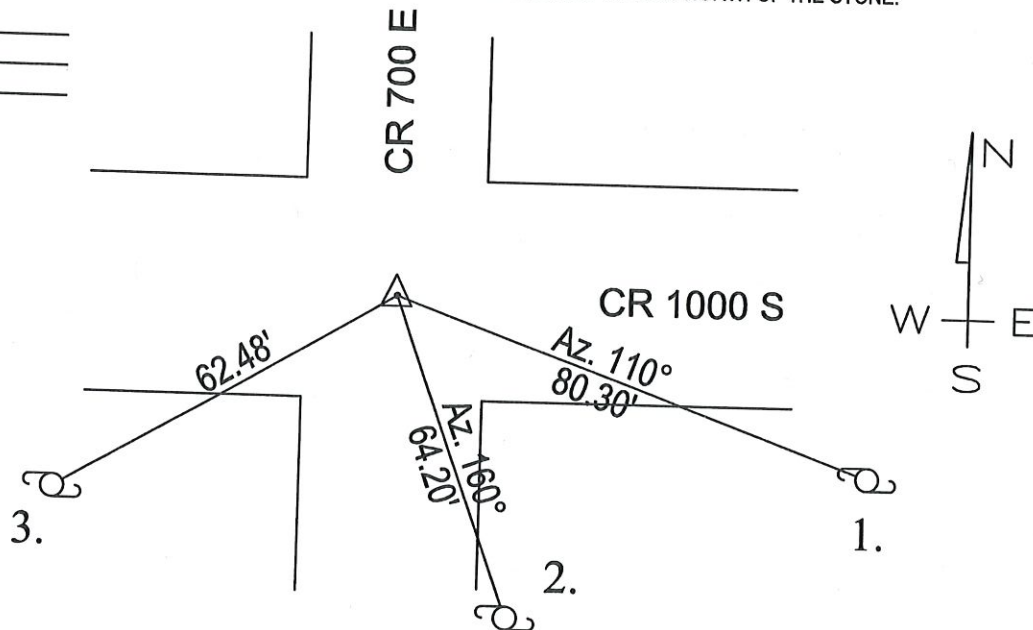
CORNER DESCRIPTION: NW CORNER, NW 1/4 SEC. 18, TWP-25-N, RNG-3-E (E-9)

DATE RECOVERED: SEPTEMBER 11, 2009

CORNER RECOVERED BY: RANDALL MILLER

SURVEYOR'S REPORT:

ON SEPTEMBER 11, 2009, A RAILROAD SPIKE WAS FOUND AT THE SURFACE OF THE ROAD AND WAS PREVIOUSLY REFERENCED BY THE COUNTY SURVEYOR. THE PREVIOUSLY ESTABLISHED REFERENCE MONUMENTATION HAD APPARENTLY BEEN OBLITERATED AND WAS NOT FOUND. ON THE SAME DAY, SAID SPIKE WAS REMOVED AND A 4' X 4' X 1' HOLE WAS EXCAVATED BY RANDALL MILLER AND ASSOCIATES, INC. A 6" X 6" STONE WAS FOUND BURIED APPROXIMATELY 1' BELOW THE ROAD SURFACE WITH HIGH POINT INTACT. A 3" X 3" WOOD POST APPROXIMATELY 6" LONG WITH SHARP POINT ON TOP WAS FOUND AGAINST THE WEST SIDE OF THE STONE. ON NOVEMBER 23, 2009, A 5/8 INCH DIAMETER IRON REBAR WITH A PLASTIC CAP STAMPED RMA FIRM #0074 WAS SET FLUSH WITH THE ROAD SURFACE OVER THE HIGH POINT OF THE STONE AND NEW REFERENCE MONUMENTATION WAS SET. THE RAILROAD SPIKE WAS RESET AT ITS FOUND LOCATION AND MEASURED 1.1 FEET NORTH OF THE STONE.



MONUMENT SET: 5/8" DIA. REBAR SET WITH RMA CAP FIRM #0074 FLUSH WITH ROAD OVER HIGH POINT OF STONE

REFERENCES: 1. MAG NAIL SET 12" ABOVE GRADE IN NW FACE OF UTILITY POLE

2. MAG NAIL SET 12" ABOVE GRADE IN NW FACE OF UTILITY POLE

3. MAG NAIL SET 12" ABOVE GRADE IN NE FACE OF UTILITY POLE

CERTIFICATION:

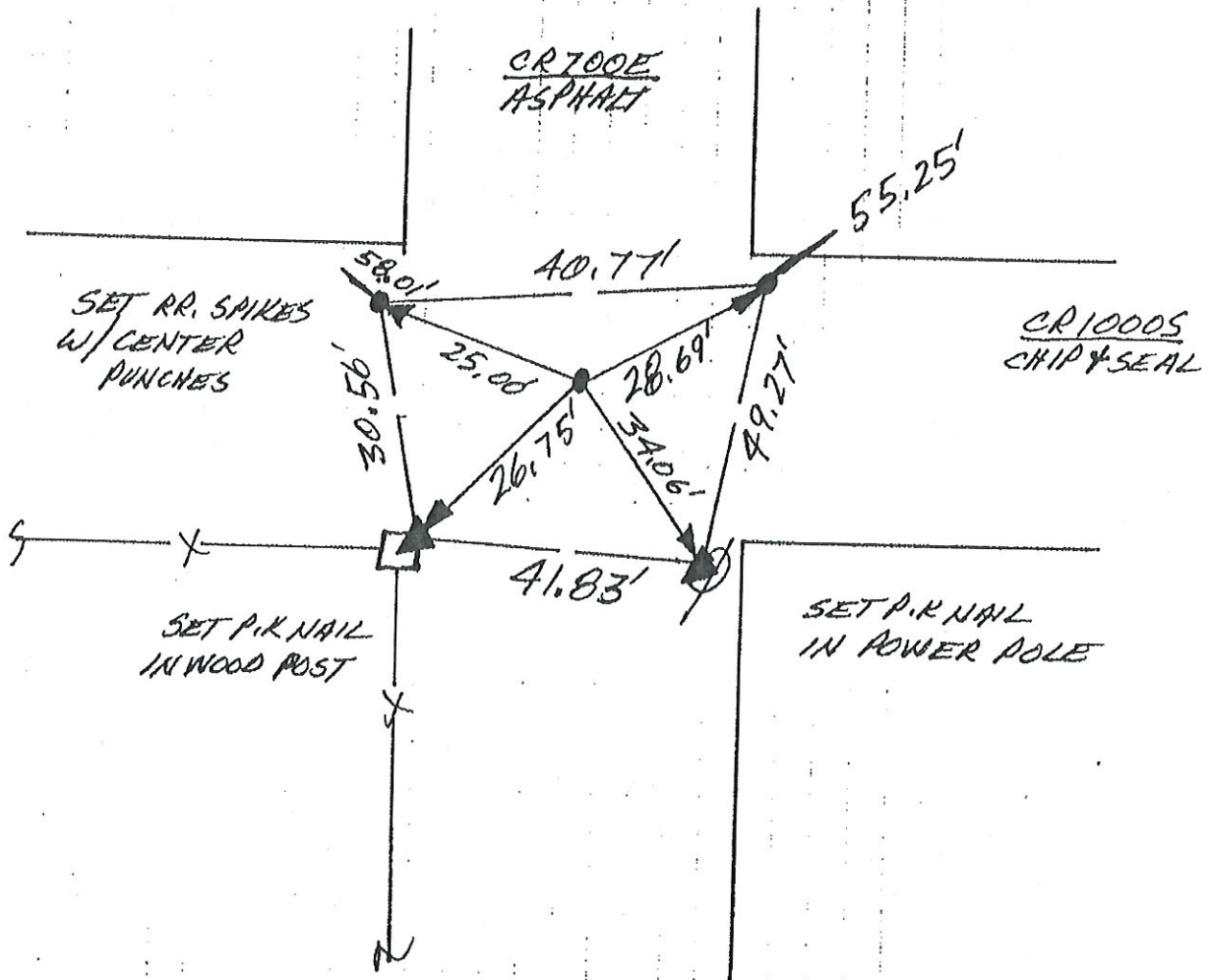
I, THE UNDERSIGNED, RANDALL MILLER, A LAND SURVEYOR REGISTERED IN THE STATE OF INDIANA UNDER I.C. 25-31, DO HEREBY CERTIFY THAT I HAVE RECOVERED THE CORNER HEREON SHOWN AND DESCRIBED.

Randall Miller
RANDALL D. MILLER
R.L.S. #880001



N
↑
NO SCALE

1. MON. 19 NOV '90 OLARIS 0537, P. MAYER &.
FOUND RR. SPIKE (4 SET CENTER PUNCH) IN
INTERSECTION; SET REFS; NO CO. HWY. DIG
IN ASPHALT.




NE. COR. 13
(T25N-R2E)

CORNERSTONE RECORD BOOK

SITE MAP

SECTION 18

TOWNSHIP 25 NORTH



Witnessed by: Chuck Sterrit

Rob Spradling

Willie Elliott

OFFICE OF THE CASS COUNTY SURVEYOR, LOGANSPORT, INDIANA

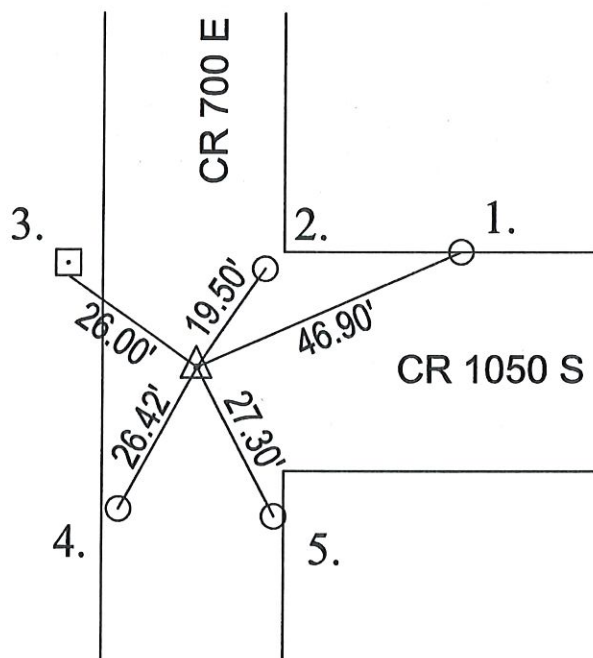
CORNER DESCRIPTION: WEST QUARTER CORNER SEC. 18, TWP-25-N, RNG-3-E (E-11)

DATE RECOVERED: SEPTEMBER 11, 2009

CORNER RECOVERED BY: RANDALL MILLER

SURVEYOR'S REPORT:

ON SEPTEMBER 11, 2009, A RAILROAD SPIKE WAS FOUND AT THE SURFACE OF THE ROAD AND MATCHED PREVIOUSLY RECORDED REFERENCES. ON THE SAME DAY, SAID SPIKE WAS REMOVED AND A 4' X 4' X 2.5' HOLE WAS EXCAVATED BY RANDALL MILLER AND ASSOCIATES, INC., WHERE NO STONE WAS FOUND. ON NOVEMBER 23, 2009, THE RAILROAD SPIKE WAS RESET AT ITS FOUND LOCATION.



MONUMENT SET: RAILROAD SPIKE FOUND

REFERENCES: 1. MAG NAIL SET IN NORTH EDGE OF PAVEMENT

2. RAILROAD SPIKE FOUND BURIED 1" BELOW GRADE

3. CENTER PUNCH IN BOTTOM BOLT ON S. FACE 18" SQ. CONCRETE POST


4. RAILROAD SPIKE FOUND AT ROAD SURFACE IN WEST EDGE OF PAVEMENT

5. RAILROAD SPIKE FOUND BURIED 1" IN EAST EDGE OF PAVEMENT

CERTIFICATION:

I, THE UNDERSIGNED, RANDALL MILLER, A LAND SURVEYOR REGISTERED IN THE STATE OF INDIANA UNDER I.C. 25-31, DO HEREBY CERTIFY THAT I HAVE RECOVERED THE CORNER HEREON SHOWN AND DESCRIBED.

Randall Miller
RANDALL D. MILLER
R.L.S. #880001

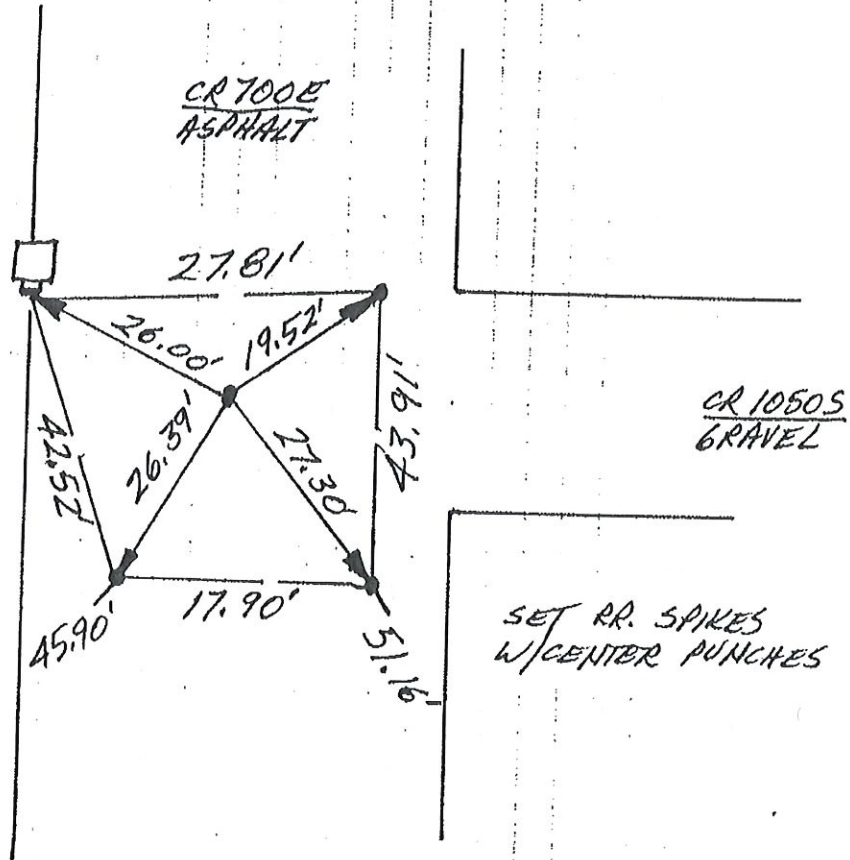


E-11

N
↑
NO SCALE

1. MON. 19 NOV '90 DIA RLS 0537 P. MAYER &
FOUND RR. SPIKE (4 SET CENTER PUNCH) IN
INTERSECTION; SET REFS; NO CO. HWY. 016
IN ASPHALT.

USE CENTER
PUNCH IN END
OF BOLT, BOTTOM
SOUTH FACE OF
CONCRETE POST



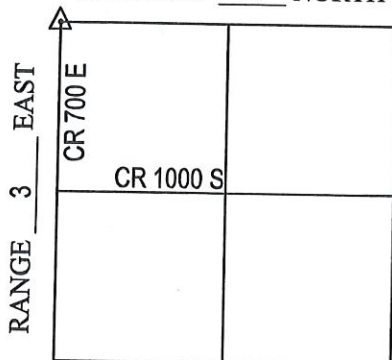
EAST 1/4 COR. SEC. 13
(T25N-R2E)

CORNERSTONE RECORD BOOK

SITE MAP

SECTION 19

TOWNSHIP 25 NORTH



Witnessed by: Chuck Sterrit

Rob Spradling

Willie Elliott

OFFICE OF THE CASS COUNTY SURVEYOR, LOGANSPOUT, INDIANA

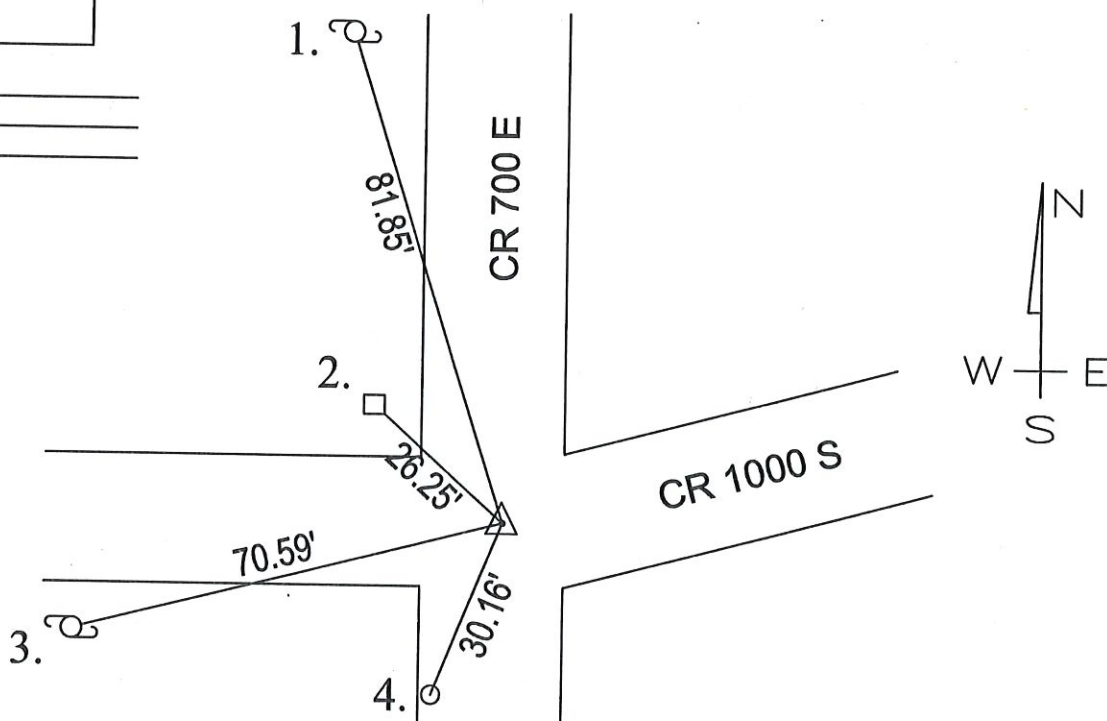
CORNER DESCRIPTION: NW CORNER SEC. 19, TWP-25-N, RNG-3-E (E-13)

DATE RECOVERED: SEPTEMBER 11, 2009

CORNER RECOVERED BY: RANDALL MILLER

SURVEYOR'S REPORT:

ON SEPTEMBER 11, 2009, A RAILROAD SPIKE WAS FOUND AT THE SURFACE OF THE ROAD. THE RAILROAD SPIKE HAD PREVIOUSLY BEEN REFERENCED BY THE COUNTY SURVEYOR AND EXISTING REFERENCE MONUMENTATION WAS FOUND AND USED ON FOR THIS REFERENCE. ON THE SAME DAY, SAID SPIKE WAS REMOVED AND A 4' X 4' X 1' HOLE WAS EXCAVATED BY RANDALL MILLER AND ASSOCIATES, INC, AND NO STONE WAS FOUND, HOWEVER, THERE WERE FRAGMENTS OF WOOD FOUND WITHIN SAID HOLE. IT WAS DETERMINED TO ACCEPT THE LOCATION OF THE RAILROAD SPIKE AND ON NOVEMBER 23, 2009, THE RAILROAD SPIKE WAS RESET AT THE SURFACE AT ITS FOUND LOCATION.




MONUMENT SET: RAILROAD SPIKE FOUND AND RESET

- REFERENCES:
1. MAG NAIL SET 12" ABOVE GRADE IN SE SIDE OF UTILITY POLE
 2. PK NAIL FOUND 12" ABOVE GRADE IN SE FACE OF 8" SQ. WOOD POST
 3. MAG NAIL SET 12" ABOVE GRADE IN NE FACE OF UTILITY POLE
 4. RAILROAD SPIKE FOUND AT ROAD SURFACE IN WEST EDGE OF PAVEMENT

CERTIFICATION:

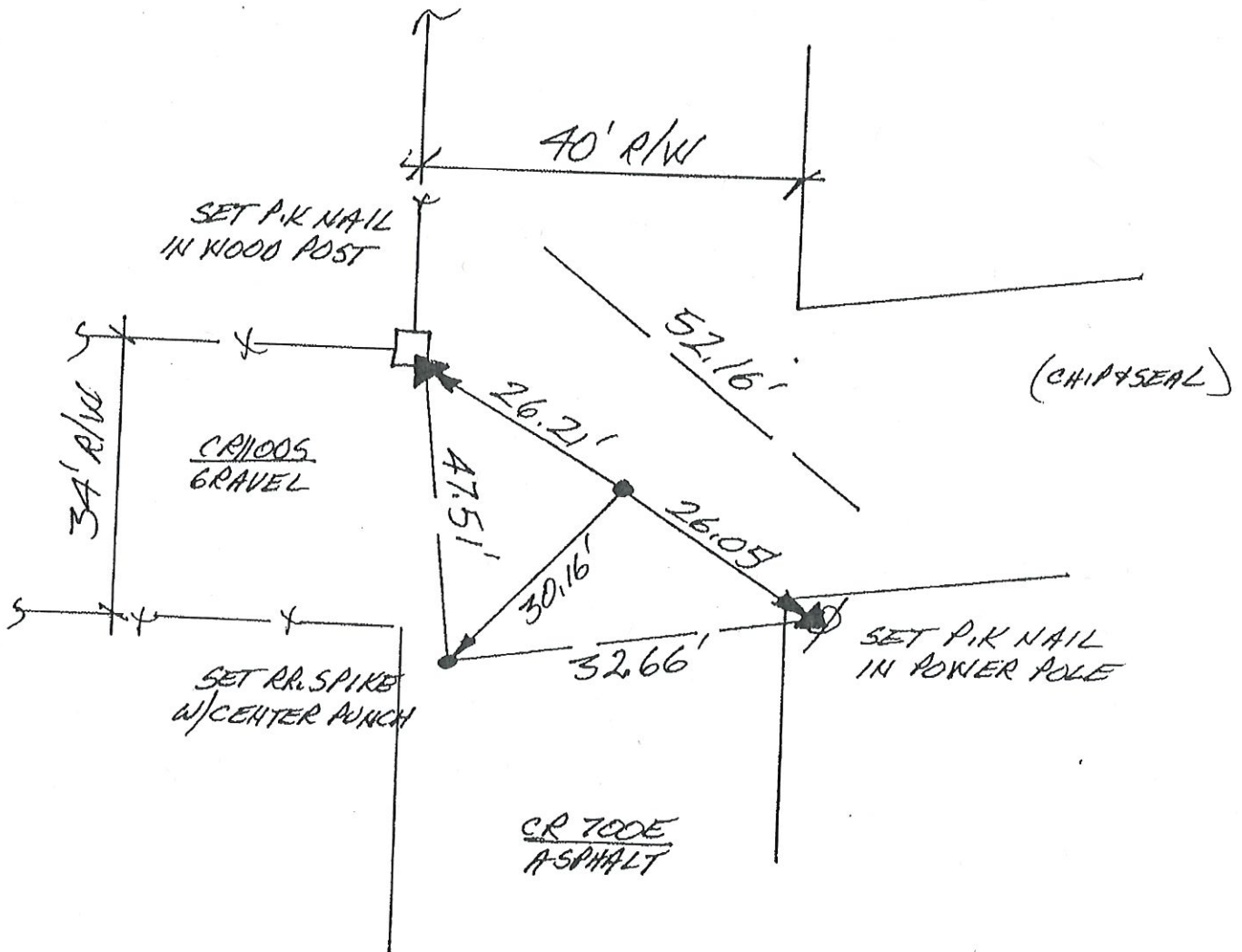
I, THE UNDERSIGNED, RANDALL MILLER, A LAND SURVEYOR REGISTERED IN THE STATE OF INDIANA UNDER I.C. 25-31, DO HEREBY CERTIFY THAT I HAVE RECOVERED THE CORNER HEREON SHOWN AND DESCRIBED.

Randall Miller
RANDALL D. MILLER
R.L.S. #880001



NO SCALE

1. THURS. 15 AUG '91 OLA RLS 0537 P. MAHER Ø.
 FOUND NO METAL SOUNDING. 'NO CO. HWY.
 016 IN ASPHALT ROAD. SET REFS. SET RR SPIKE
 W/ CENTER PUNCH @ R/W SPLITS NORTH & WEST.



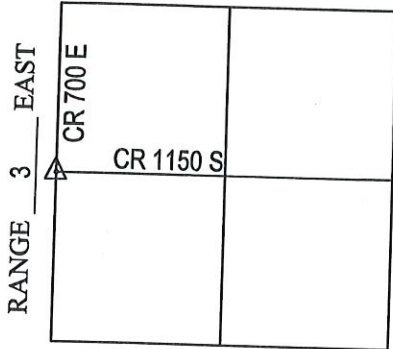
SE. COR. SEC. 13
 (T25N-R2E)

CORNERSTONE RECORD BOOK

SITE MAP

SECTION 19

TOWNSHIP 25 NORTH



Witnessed by: Chuck Sterrit

Rob Spradling

Willie Elliott

OFFICE OF THE CASS COUNTY SURVEYOR, LOGANSPOUT, INDIANA

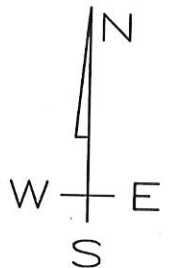
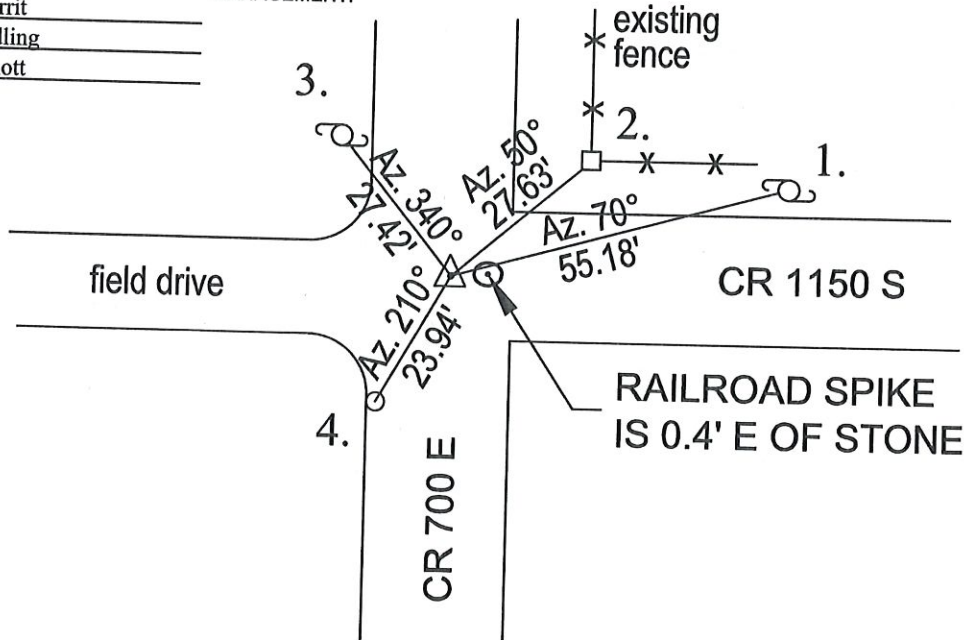
CORNER DESCRIPTION: WEST 1/4 CORNER SEC. 19, TWP-25-N, RNG-3-E (E-15)

DATE RECOVERED: SEPTEMBER 11, 2009

CORNER RECOVERED BY: RANDALL MILLER

SURVEYOR'S REPORT:

ON SEPTEMBER 11, 2009, A RAILROAD SPIKE WAS FOUND AT THE SURFACE OF THE ROAD. THE RAILROAD SPIKE HAD PREVIOUSLY BEEN REFERENCED BY THE COUNTY SURVEYOR. ONE EXISTING REFERENCE MONUMENT (RAILROAD SPIKE) WAS FOUND AND USED ON THIS REFERENCE. ON THE SAME DAY, SAID SPIKE WAS REMOVED AND A 4' X 4' X 0.5' HOLE WAS EXCAVATED BY RANDALL MILLER AND ASSOCIATES, INC. A 6" ROUND STONE WITH A FLAT TOP WAS FOUND BURIED APPROXIMATELY 5 INCHES BELOW THE ROAD SURFACE. ON NOVEMBER 23, 2009, A 5/8 INCH DIAMETER IRON REBAR WITH A PLASTIC CAP STAMPED RMA FIRM #0074 WAS SET FLUSH WITH THE ROAD SURFACE OVER THE CENTER OF THE STONE AND ADDITIONAL REFERENCE MONUMENTATION WAS SET AS WELL. THE RAILROAD SPIKE WAS RESET AT IT'S FOUND LOCATION AND MEASURED 0.4 FEET EAST OF THE STONE. THE CORNER IS A CLOSING CORNER AND NEEDS TO BE AMENDED PER THE RULES AND REGULATIONS OF THE BUREAU OF LAND MANAGEMENT.



MONUMENT SET: 5/8" DIA. IRON REBAR SET WITH RMA FIRM #0074 CAP FLUSH WITH ROAD SURFACE OVER STONE

- REFERENCES:
1. MAG NAIL SET 12" ABOVE GRADE IN SOUTH SIDE OF UTILITY POLE
 2. MAG NAIL SET WITH RMA METAL WASHER IN SW CORNER OF 8" SQ. WOOD POST
 3. PK NAIL FOUND 12" ABOVE GRADE IN SE FACE OF UTILITY POLE
 4. RAILROAD SPIKE FOUND AT ROAD SURFACE IN WEST EDGE OF PAVEMENT

CERTIFICATION:

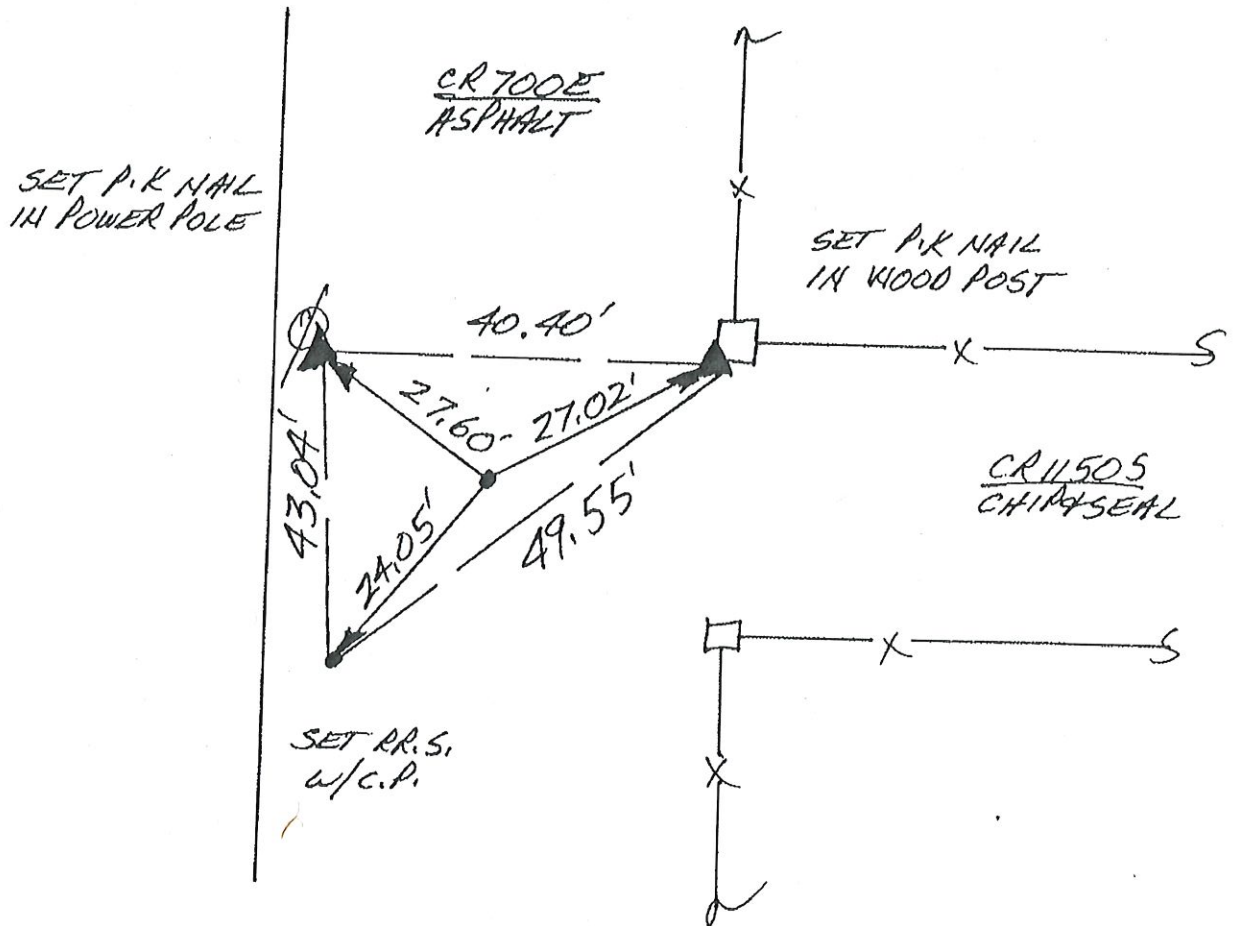
I, THE UNDERSIGNED, RANDALL MILLER, A LAND SURVEYOR REGISTERED IN THE STATE OF INDIANA UNDER I.C. 25-31, DO HEREBY CERTIFY THAT I HAVE RECOVERED THE CORNER HEREON SHOWN AND DESCRIBED.

Randall Miller
RANDALL D. MILLER
R.L.S. #880001



N
NO SCALE

1. THURS. 15 AUG '91 DLA RLS 0537 P. MAYER & P.
FOUND STRONG, DISCRETE, ISOLATED SOUNDING
IN INTERSECTION @ R/W SPLIT. SET REFS.
NO CO. HWY. DIB IN ASPHALT ROAD. SET
RR. SPIKE W/ CENTER PUNCH DOWN THROUGH
LOCALIZED SOUNDING.



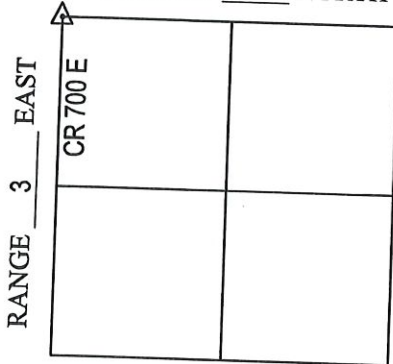
EAST 1/4 COR. SEC. 24
(T25N-R2E)

CORNERSTONE RECORD BOOK

SITE MAP

SECTION 30

TOWNSHIP 25 NORTH



Witnessed by: Chuck Sterrit
Rob Spradling
Willie Elliott

OFFICE OF THE CASS COUNTY SURVEYOR, LOGANSPOUT, INDIANA

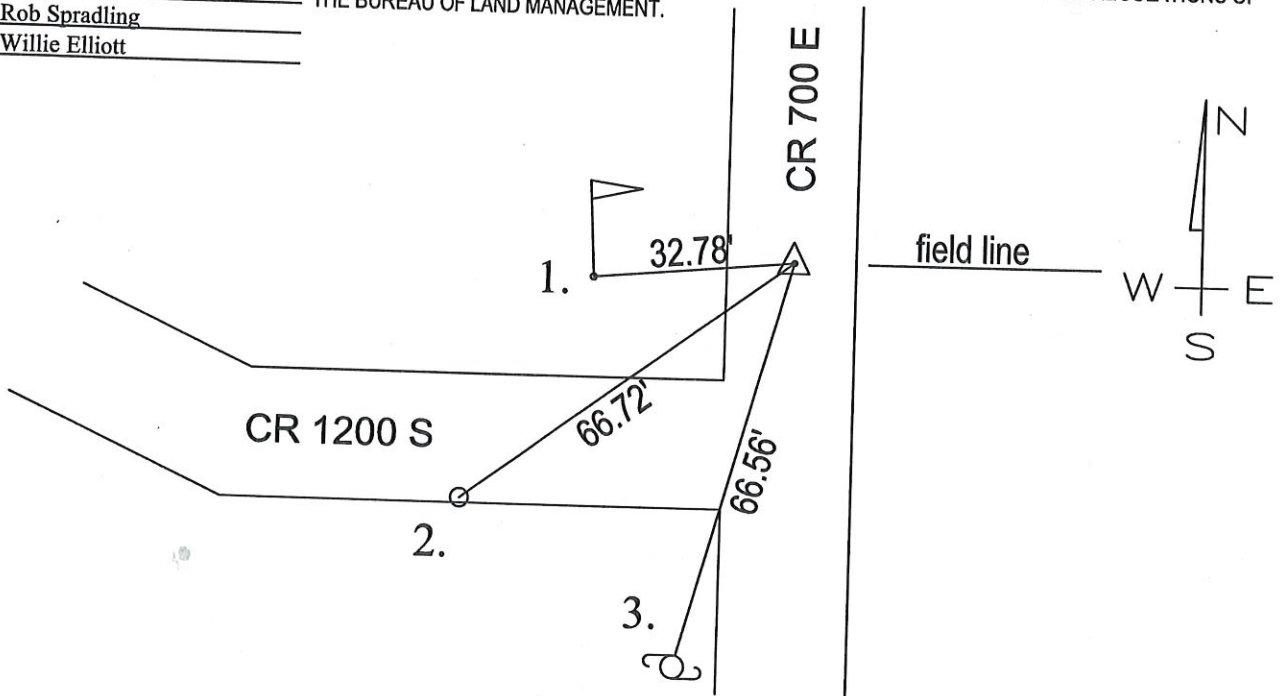
CORNER DESCRIPTION: NW CORNER SEC. 30, TWP-25-N, RNG-3-E (E-17)

DATE RECOVERED: SEPTEMBER 11, 2009

CORNER RECOVERED BY: RANDALL MILLER

SURVEYOR'S REPORT:

ON SEPTEMBER 11, 2009, A RAILROAD SPIKE WAS FOUND AT THE SURFACE OF THE ROAD. THE RAILROAD SPIKE HAD PREVIOUSLY BEEN REFERENCED BY THE COUNTY SURVEYOR AND TWO OF THOSE REFERENCE MONUMENTS (RAILROAD SPIKES) WERE FOUND STILL INTACT, BUT WERE NOT USED AS A PART OF THE WITHIN REFERENCE. ON THE SAME DAY, SAID SPIKE WAS REMOVED AND A 4' X 4' X 1' HOLE WAS EXCAVATED BY RANDALL MILLER AND ASSOCIATES, INC. A 6" X 6" GRANITE STONE WAS FOUND BURIED APPROXIMATELY 1' BELOW THE ROAD SURFACE WITH CHISELED "X" ON TOP. ON NOVEMBER 23 2009, A 5/8 INCH DIAMETER IRON REBAR WITH A PLASTIC CAP STAMPED RMA FIRM #0074 WAS SET FLUSH WITH THE ROAD SURFACE OVER THE CHISELED "X" OF THE STONE AND NEW ADDITIONAL REFERENCE MONUMENTATION WAS SET TO REFERENCE THE STONE'S LOCATION. THE RAILROAD SPIKE WAS RESET AT IT'S FOUND LOCATION AND MEASURED 1.2 FEET SOUTH AND 0.3 FEET EAST OF THE STONE. THE CORNER IS A CLOSING CORNER AND NEEDS TO BE AMENDED PER THE RULES AND REGULATIONS OF THE BUREAU OF LAND MANAGEMENT.




MONUMENT SET: 5/8" DIA. REBAR SET WITH RMA FIRM #0074 CAP FLUSH WITH ROAD OVER "X" ON STONE

- REFERENCES:
1. CUT "X" IN 4" DIA. FLAG POLE
 2. RAILROAD SPIKE SET IN SOUTH EDGE OF PAVEMENT
 3. MAG NAIL SET 24" ABOVE GRADE IN NE FACE OF UTILITY POLE

CERTIFICATION:

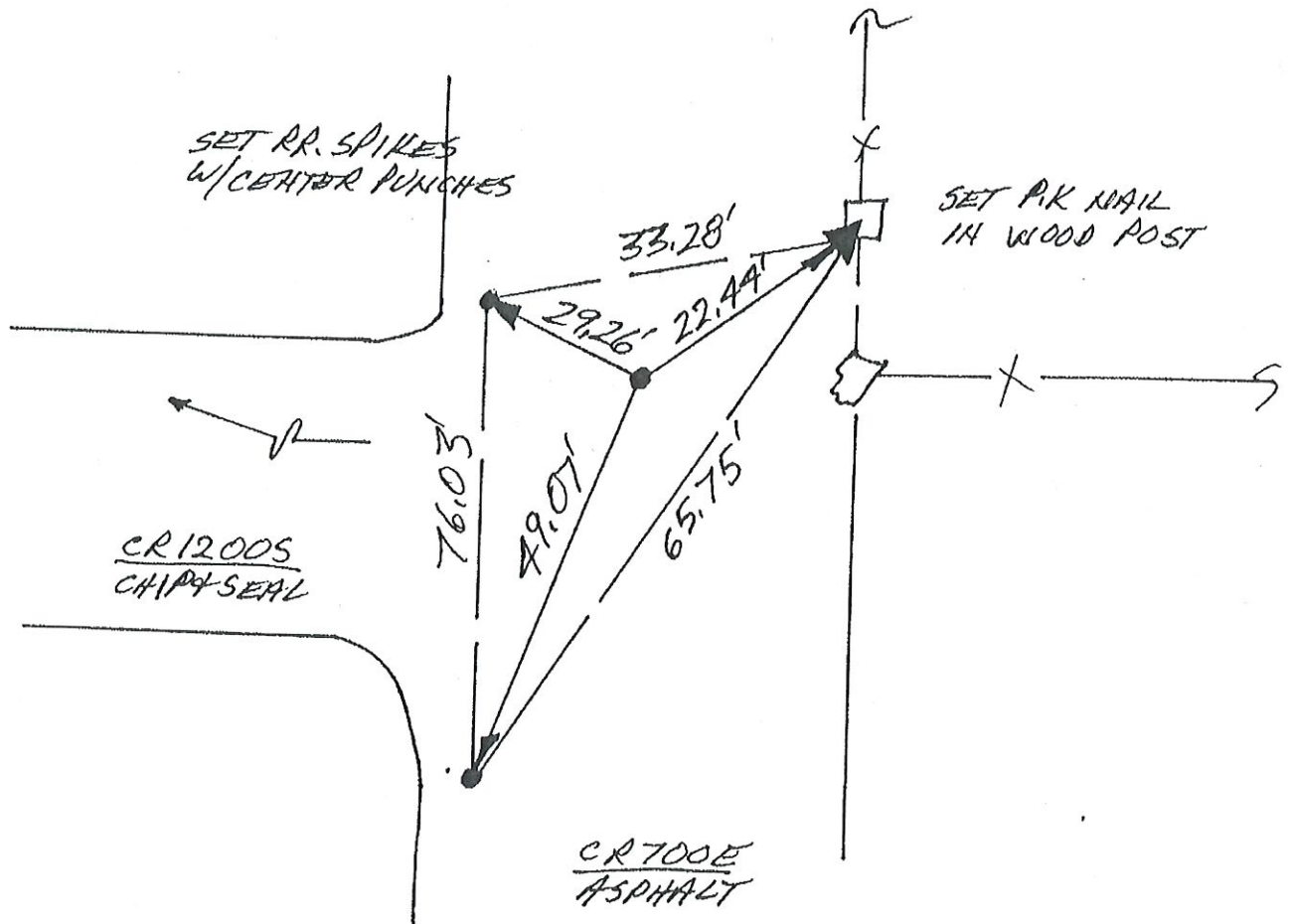
I, THE UNDERSIGNED, RANDALL MILLER, A LAND SURVEYOR REGISTERED IN THE STATE OF INDIANA UNDER I.C. 25-31, DO HEREBY CERTIFY THAT I HAVE RECOVERED THE CORNER HEREON SHOWN AND DESCRIBED.

Randall Miller
RANDALL D. MILLER
R.L.S. #880001



N
NO SCALE

1. THURS. 15 AUG '91 OLA RLS 0537, P. MAYER &.
FOUND P.K. NAIL @ CR 700E R/W SPLIT + FIELD
DIVISION EAST. REPLACED NAIL W/ CENTER
PUNCHED RR SPIKE. SET REF. NO CO. HWY.
DIB IN ASPHALT ROAD.



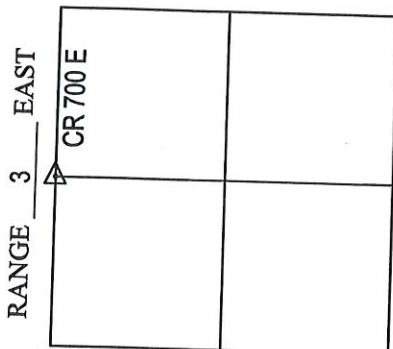
SE. 1/4 SEC. 24
(T25N-R2E)

CORNERSTONE RECORD BOOK

SITE MAP

SECTION 30

TOWNSHIP 25 NORTH



OFFICE OF THE CASS COUNTY SURVEYOR, LOGANSPORT, INDIANA

CORNER DESCRIPTION: WEST 1/4 CORNER SEC. 30, TWP-25-N, RNG-3-E (E-19)

DATE RECOVERED: SEPTEMBER 11, 2009

CORNER RECOVERED BY: RANDALL MILLER

SURVEYOR'S REPORT:

THE CASS COUNTY CORNER STONE RECORD BOOK INDICATED NO RECORDED HISTORY FOR THIS CORNER AND NO OTHER INFORMATION REGARDING THIS CORNER WAS FOUND OR PROVIDED TO RMA. ON SEPTEMBER 11, 2009, NO MONUMENTATION WAS FOUND AT OR BELOW THE ROAD SURFACE. DUE TO THE 36 INCH DIAMETER CORRUGATED METAL DRAINAGE PIPE CROSSING DIRECTLY UNDER THE CORNER, IT WAS DETERMINED NOT TO EXCAVATE FOR A STONE. NO MONUMENT WAS SET AT THIS CORNER.

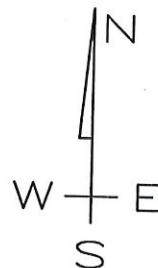
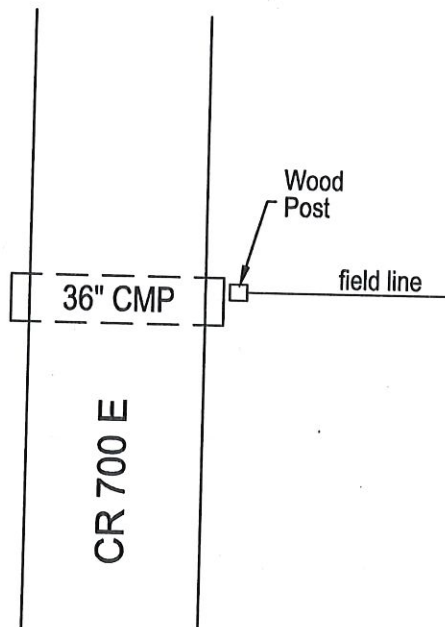
Witnessed by: Chuck Sterrit

Rob Spradling

Willie Elliott

field line
Sullivan
Subdivision

field line




MONUMENT SET: NO MONUMENT OR STONE FOUND

REFERENCES: 1. _____
2. _____
3. _____
4. _____

CERTIFICATION:

I, THE UNDERSIGNED, RANDALL MILLER, A LAND SURVEYOR REGISTERED IN THE STATE OF INDIANA UNDER I.C. 25-31, DO HEREBY CERTIFY THAT I HAVE RECOVERED THE CORNER HEREON SHOWN AND DESCRIBED.

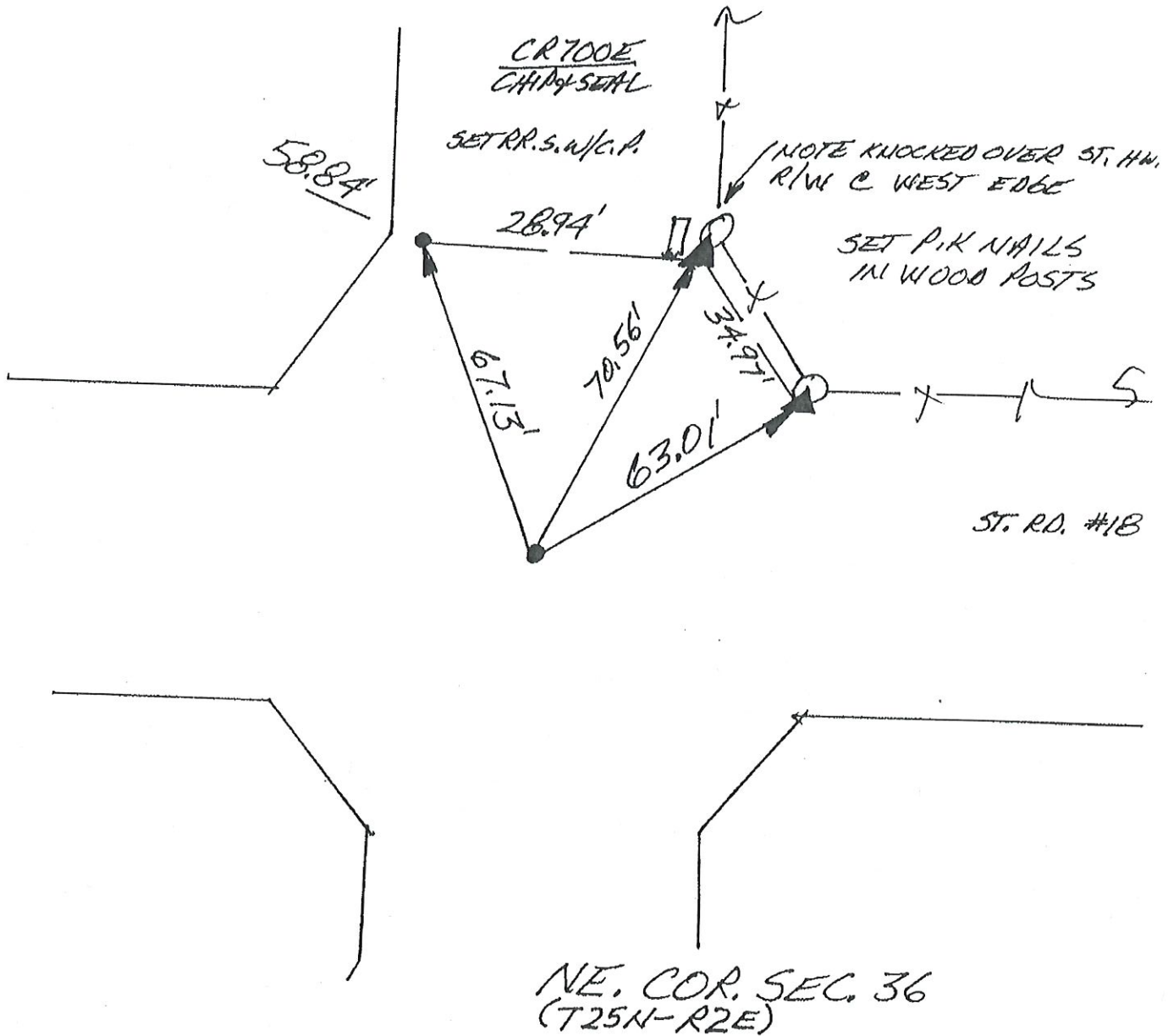
Randall Miller
RANDALL D. MILLER
R.L.S. #880001



E-19

N
↑
NO SCALE

1. THURS. 15 AUG '91 01A RLS 0537 P. MAYER &
FOUND STRONG ISOLATED SOUNDING @ INTERSECTA
OF R/W'S; SET REFS; NO DIB IN ST. HWY.; SET
R.R. SPIKE DOWN THROUGH METAL SOUNDING (4 DID
HIT SOME RESISTANCE).

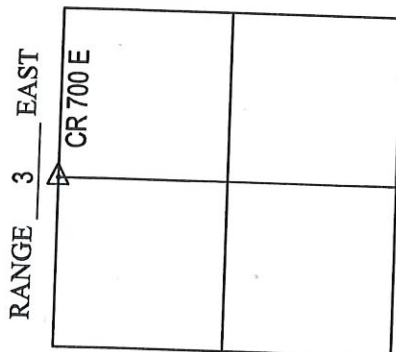


CORNERSTONE RECORD BOOK

SITE MAP

SECTION 31

TOWNSHIP 25 NORTH



Witnessed by: Chuck Sterrit

Rob Spradling

Willie Elliott

OFFICE OF THE CASS COUNTY SURVEYOR, LOGANSPOUT, INDIANA

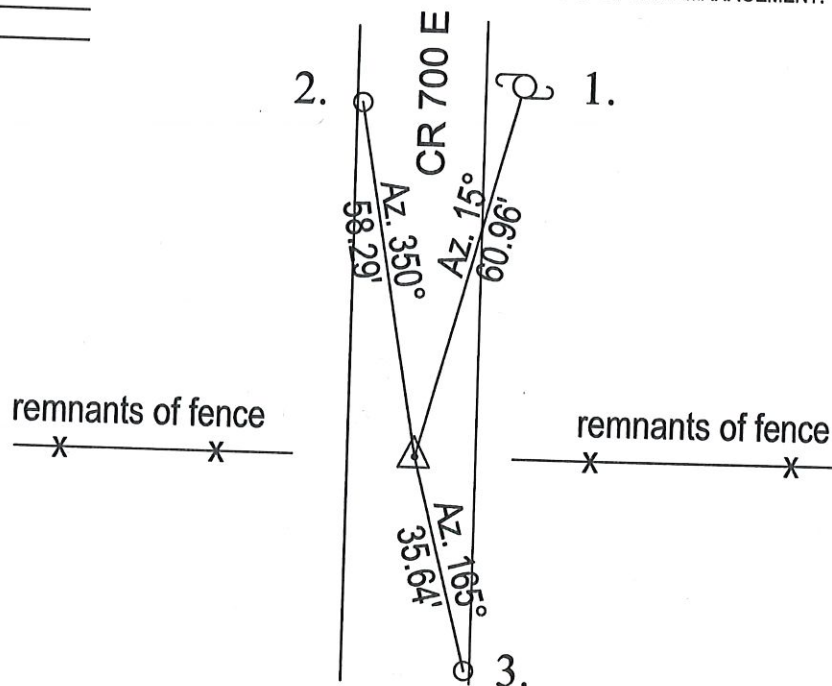
CORNER DESCRIPTION: WEST 1/4 CORNER SEC. 31, TWP-25-N, RNG-3-E (E-23)

DATE RECOVERED: SEPTEMBER 11, 2009

CORNER RECOVERED BY: RANDALL MILLER

SURVEYOR'S REPORT:

ON SEPTEMBER 11, 2009, A RAILROAD SPIKE WAS FOUND AT THE SURFACE OF THE ROAD. THE RAILROAD SPIKE HAD PREVIOUSLY BEEN REFERENCED BY THE COUNTY SURVEYOR AND THREE OF THE FOUR REFERENCE MONUMENTS WERE FOUND INTACT. THE COUNTY CORNER STONE RECORD BOOK INDICATED THAT THE SPIKE WAS ESTABLISHED BY EXISTING FIELD DIVISIONS. ON THE SAME DAY, SAID SPIKE WAS REMOVED AND A 4' X 4' X 1' HOLE WAS EXCAVATED BY RANDALL MILLER AND ASSOCIATES, INC. A 6" X 8" STONE WAS FOUND BURIED APPROXIMATELY 1' BELOW THE ROAD SURFACE WITH HIGH POINT INTACT. ON NOVEMBER 23, 2009, A 5/8 INCH DIAMETER IRON REBAR WITH A PLASTIC CAP STAMPED RMA FIRM #0074 WAS SET FLUSH WITH THE ROAD SURFACE OVER THE HIGH POINT OF SAID STONE. THE FOUND EXISTING REFERENCE MONUMENTATION WAS USED TO REFERENCE THE LOCATION OF SAID STONE. THE RAILROAD SPIKE WAS RESET AT IT'S FOUND LOCATION AND MEASURED 0.4 FEET NORTH AND 1.4' WEST OF THE STONE. THE CORNER IS A CLOSING CORNER AND NEEDS TO BE AMENDED PER THE RULES AND REGULATIONS OF THE BUREAU OF LAND MANAGEMENT.




MONUMENT SET: 5/8" DIA. REBAR SET WITH RMA FIRM #0074 CAP FLUSH WITH ROAD OVER HIGH POINT OF STONE

- REFERENCES:
1. PK NAIL FOUND 12" ABOVE GRADE IN SW FACE OF UTILITY POLE #G07-29
 2. RAILROAD SPIKE FOUND AT ROAD SURFACE & 1' EAST OF THE WEST EDGE OF PAVEMENT
 3. RAILROAD SPIKE FOUND AT ROAD SURFACE & 1' WEST OF THE EAST EDGE OF PAVEMENT

CERTIFICATION:

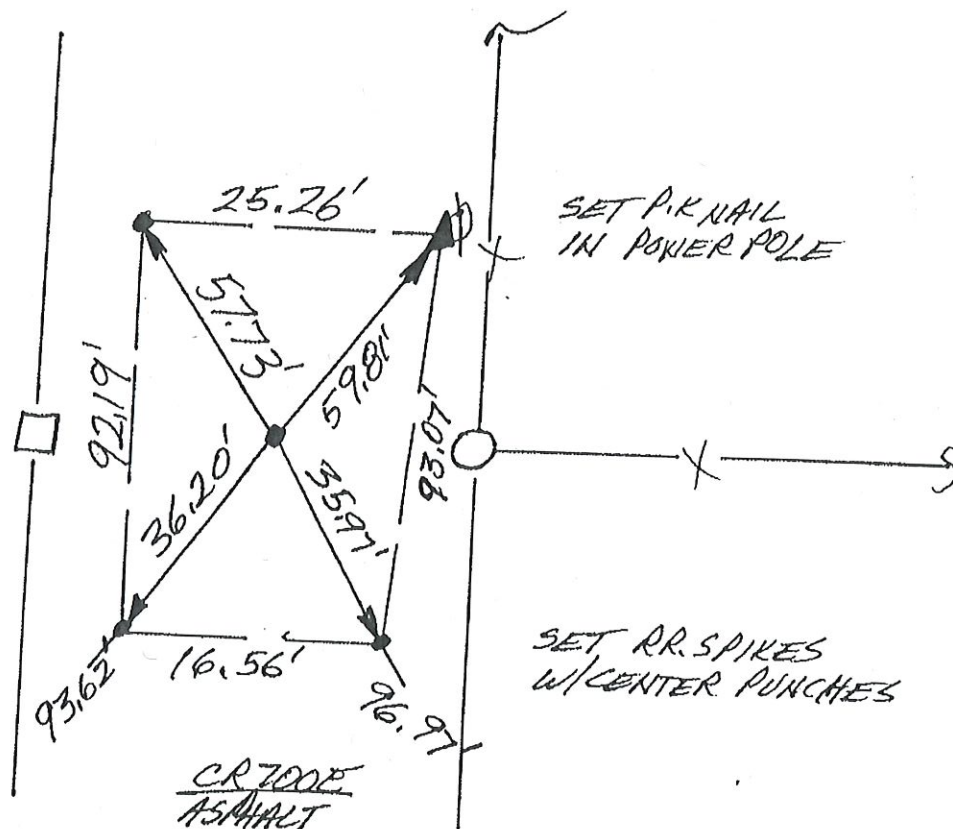
I, THE UNDERSIGNED, RANDALL MILLER, A LAND SURVEYOR REGISTERED IN THE STATE OF INDIANA UNDER I.C. 25-31, DO HEREBY CERTIFY THAT I HAVE RECOVERED THE CORNER HEREON SHOWN AND DESCRIBED.

Randall Miller
RANDALL D. MILLER
R.L.S. #880001



N
↑
NO SCALE

1. THURS. 15 AUG '91 OLA RLS 0537 P. MAYER Ø.
FOUND NO METAL SOUNDING; SET REFS. NO
CO. HWT. 016 IN ASPHALT. SET RR. SPIKE W/CENTER
PUNCH C 42' R/W SPLIT + FIELD DIVISIONS
EAST & WEST.



EAST 1/4 COR. SEC. 36
(T25N-R2E)

P-13

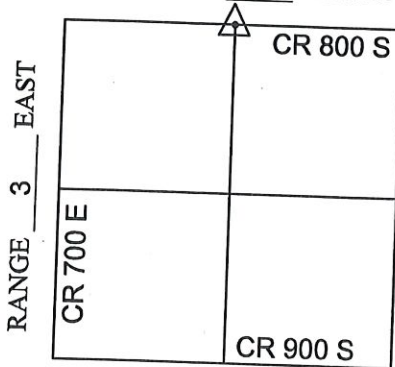
Corner E-23 2009 Project

CORNERSTONE RECORD BOOK

SITE MAP

SECTION 6

TOWNSHIP 25 NORTH



Witnessed by: Chuck Sterrit

Rob Spradling

Willie Elliott

OFFICE OF THE CASS COUNTY SURVEYOR, LOGANSPORT, INDIANA

CORNER DESCRIPTION: NE CORNER NW 1/4 SEC. 6, TWP-25-N, RNG-3-E (G-1)

DATE RECOVERED: SEPTEMBER 18, 2009

CORNER RECOVERED BY: RANDALL MILLER

SURVEYOR'S REPORT:

ON SEPTEMBER 18, 2009, 2640 FEET WAS MEASURED WEST FROM THE NORTHEAST CORNER OF SECTION 6 FOR A LOCATION TO EXCAVATE. THE SAID MEASURED DISTANCE FELL AT THE APPROXIMATE LOCATION OF THE SOUTHWEST CORNER OF A 2.58 ACRE TRACT OF LAND THAT WAS PREVIOUSLY SURVEYED BY JOHN H. STEPHENS, INC. ON JUNE 4, 2001. THE STEPHENS SURVEY DID NOT INDICATE THE ESTABLISHMENT OF THE NORTH 1/4 CORNER OF SECTION 6-25-3 OR THE SOUTH 1/4 CORNER OF SECTION 31-26-3. THE REFERENCE FOUND ON FILE FOR THE SOUTH 1/4 CORNER OF SAID SECTION 31 TO THE NORTH, INDICATED NO METAL SOUNDINGS AT THE PROBABLE LOCATION AND NO COUNTY HIGHWAY DIG ON AUGUST 12, 1991. SINCE NO MONUMENT WAS FOUND AT OR BELOW THE ROAD SURFACE THAT SAID 2640' LOCATION, IT WAS DETERMINED TO EXCAVATE FOR A STONE. ON SEPTEMBER 18, 2009, A 4'X4' HOLE WAS EXCAVATED BY RANDALL MILLER AND ASSOCIATES, INC., WHERE NO STONE WAS FOUND. IT APPEARED THAT A HOLE WAS RECENTLY EXCAVATED ON THE NORTHWEST SIDE OF THIS EXCAVATION SITE. THE AMENDED CORNER WAS NOT ESTABLISHED OR SET.

APPARENT PRIOR EXCAVATION SITE

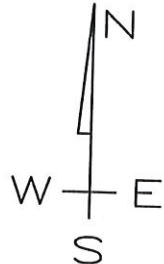
APPROX.
PROP. LINE

2.58 ACRES
PREVIOUSLY SURVEYED
BY: JON H. STEPHENS, INC
JUNE 4, 2001

APPROX.
PROP. LINE

EOP

CR 800 S



EOP

stone drive

EXCAVATION SITE
ON SEP. 18, 2009
(NO STONE FOUND)


MONUMENT SET: NONE

REFERENCES: 1. _____
2. _____
3. _____
4. _____

CERTIFICATION:

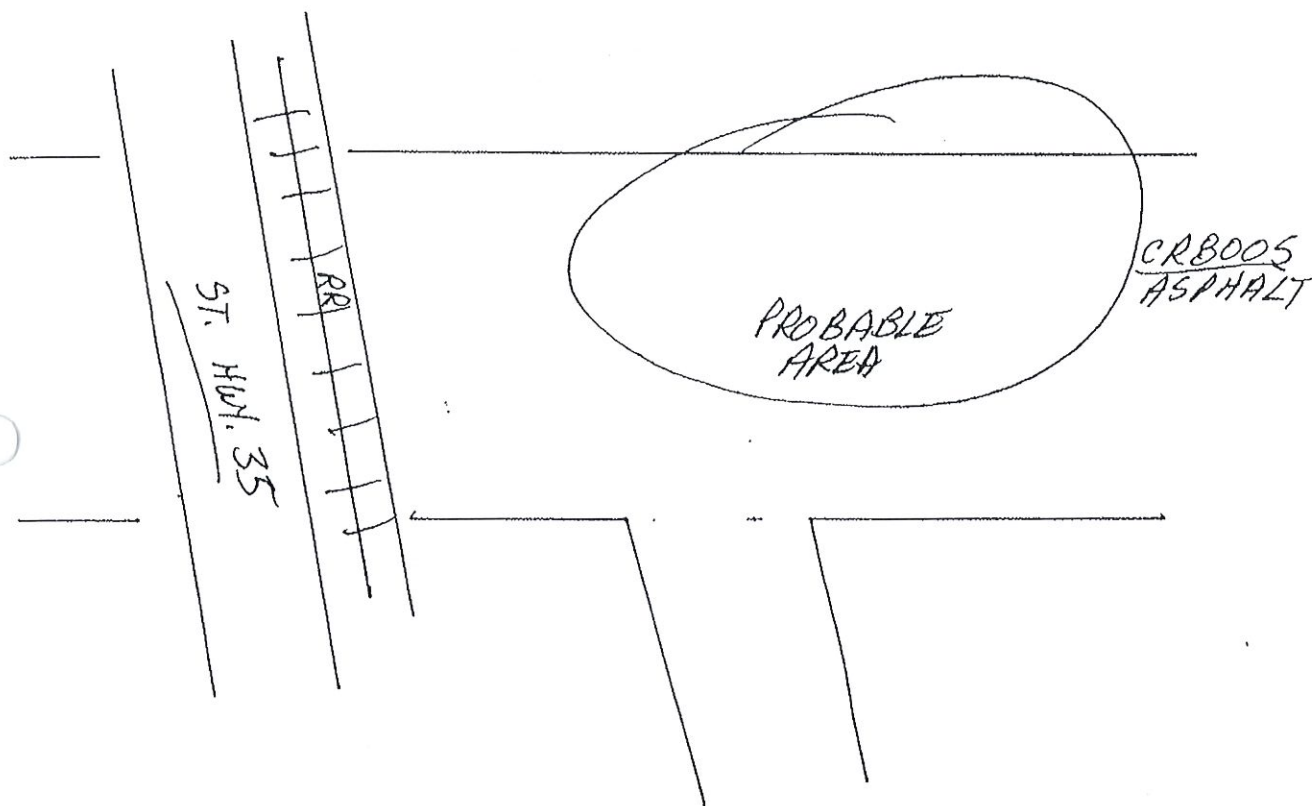
I, THE UNDERSIGNED, RANDALL MILLER, A LAND SURVEYOR REGISTERED IN THE STATE OF INDIANA UNDER I.C. 25-31, DO HEREBY CERTIFY THAT I HAVE RECOVERED THE CORNER HEREON SHOWN AND DESCRIBED.

Randall Miller
RANDALL D. MILLER
R.L.S. #880001



N
NO SCALE

1. MON. 12 AUG '91 OLA RLS 0537 P. MAHER &
AFTER SEVERAL VISITS HAVE FOUND NO METAL
SOUNDINGS @ PROBABLE POSITIONS. FIELD
DIVISIONS ARE NOT AVAILABLE. ENTRANCE
TO BOLF CENTRAL IS ASPHALT @ CO. RD.
8005 & ∴ NO CO. HWY. 116. POSITION
1/2 MILE WEST IS NOT PRESENT & IS
TO BE RE-SET LATER BY NEWPORT. THIS
POSITION REQUIRES FURTHER WORK BEYOND
SCOPE OF PROJECT.

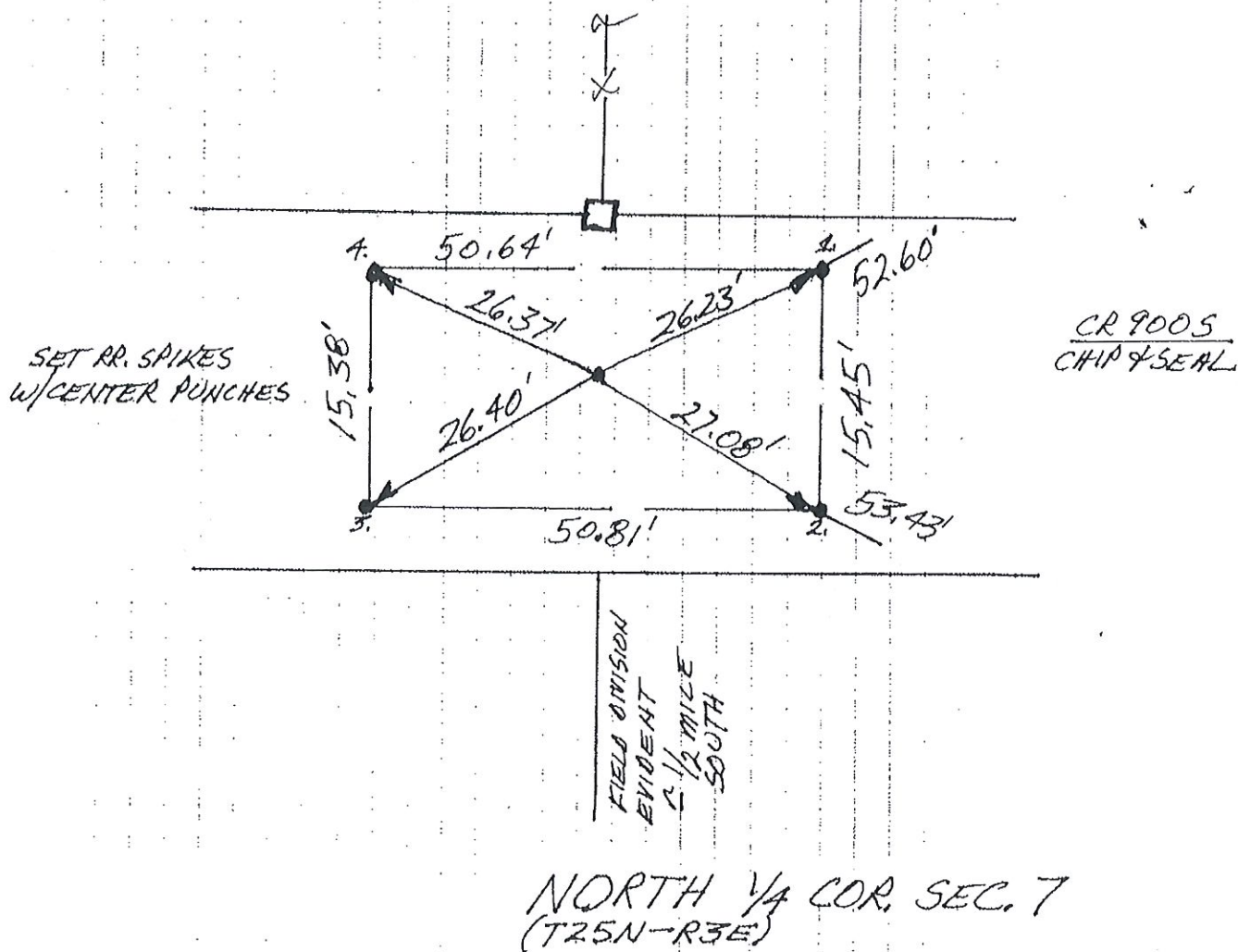


SOUTH 1/4 COR. SEC. 31
(T26N-R3E)

~~D-14~~

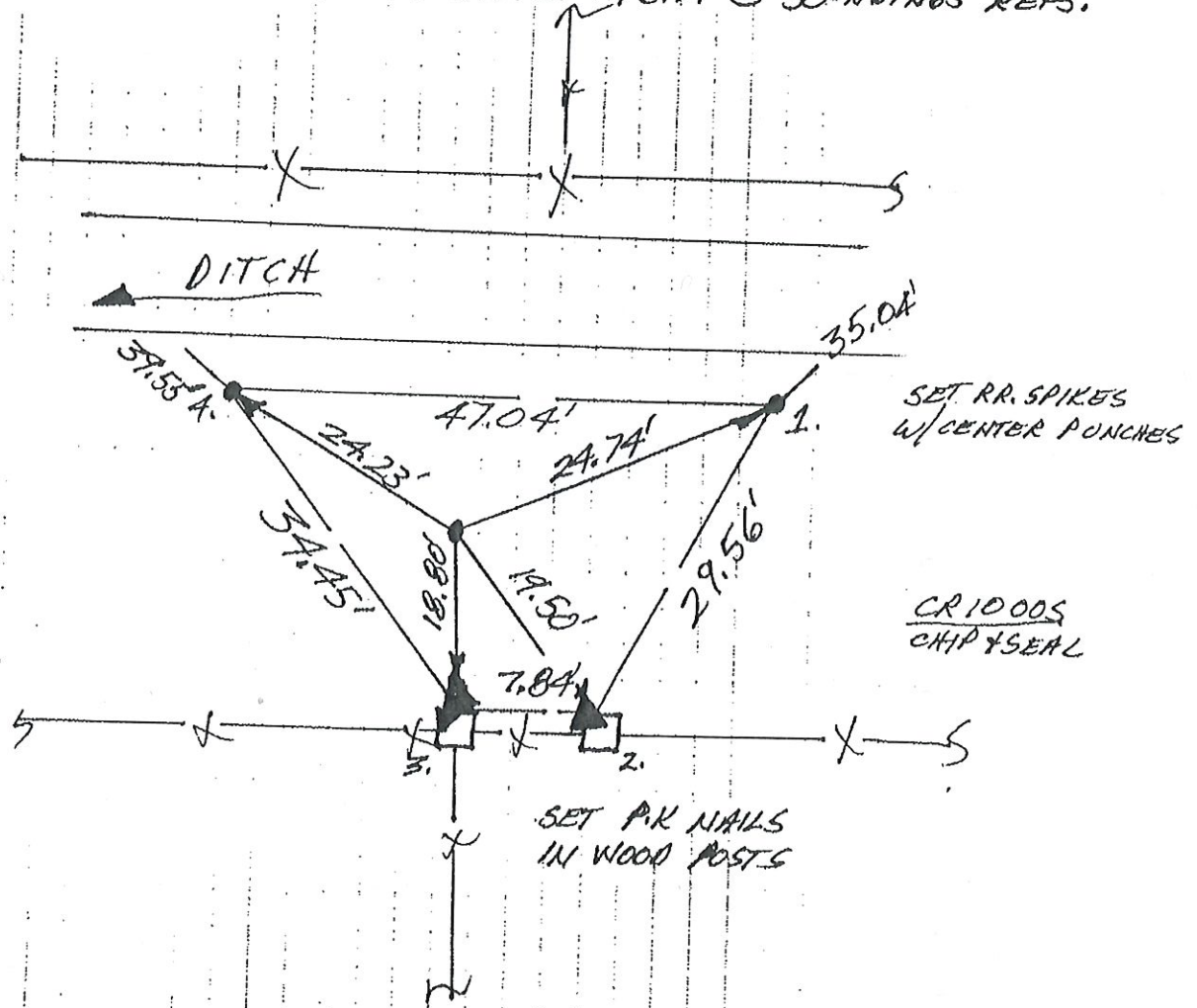
N
NO SCALE

1. TUES. 23 OCT '90 OLA RLS 0537, P. MAYER &.
FOUND STRONG METAL SOUNDING @ R/W SPLIT
+ FIELD DIVISION NORTH. SET REFS. WILL DIG.
SOUNDING'S REFS \Rightarrow 1. = 26.23'; 2. = 24.08'; 3. = 26.40';
4. = 26.37'.
2. WED. 10 JULY '91 SOUNDING WAS A RR. SPIKE IN PAVEMENT.
DUG 2' X 5' (E-W) X 2.5' DEEP HOLE & FOUND NO POST, NO PIT,
NO STONE. WILL REPLACE SPIKE.
3. WED 14 AUG '91 SET RR. S. W/C.P. @ FOUND SPIKE'S REFS.



N
↑
NOSCALE

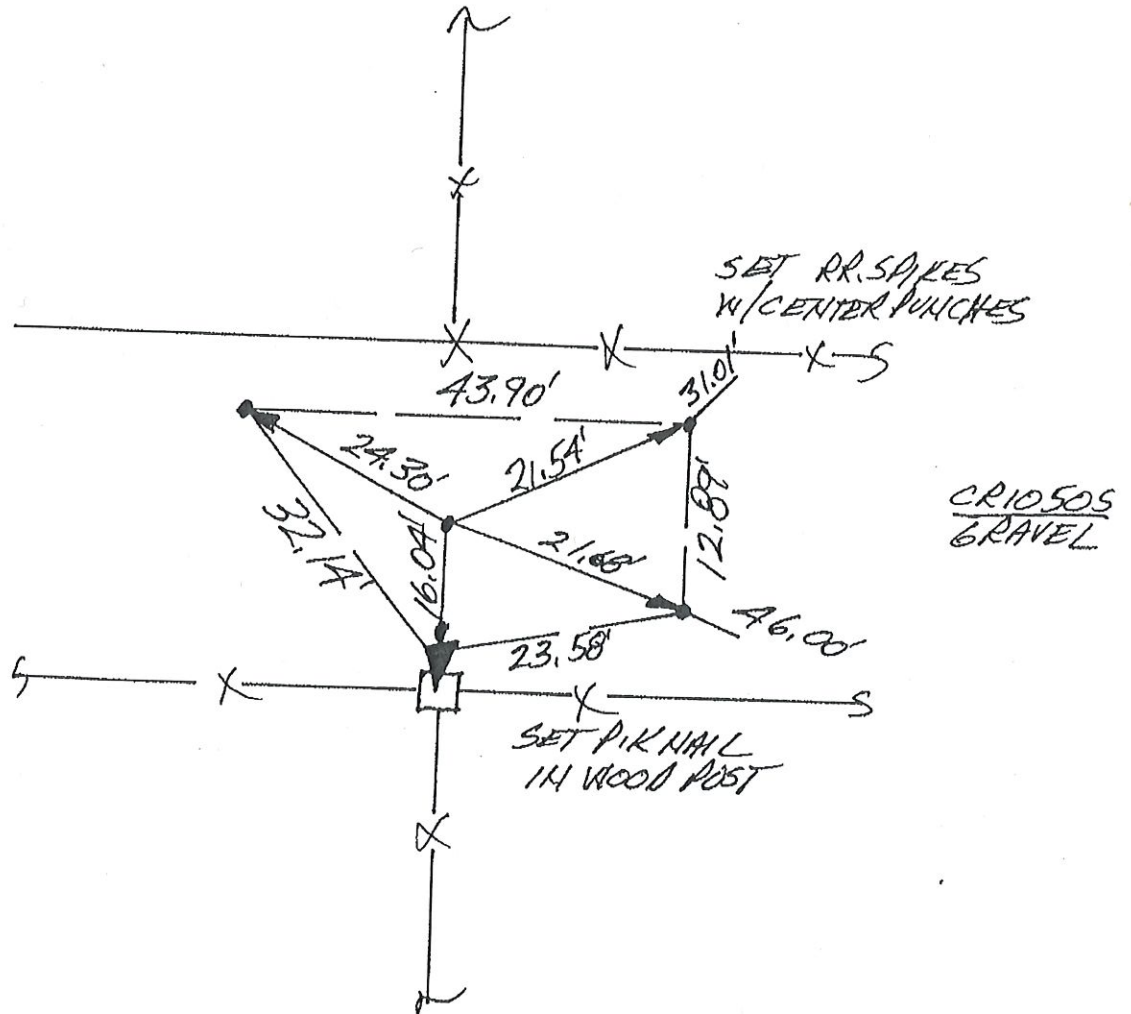
1. TUES. 23 OCT '90 DLA RLS 0537 P. MAYER Φ.
FOUND METAL SOUNDING (P.K. NAIL-?) @ ≈ R/W
+ FIELD DIVISION SOUTH. SET REFS. WILL DIG.
SOUNDINGS REFS → 1. = 24.74' ; 2. = 19.50' ;
3. = 18.80' ; 4. = 24.23'
2. WED 10 JULY '91 — DIB, VOIDED DUE TO EXCESSIVE
CUT REQUIRED ≈ 5' TO GET PAST DITCH SPOILS
IN ROADWAY, NOT CONDUCTIVE TO FINDS IN PAST, +
EXCESSIVE ROAD DAMAGE.
3. WED 14 AUG '91 SET RR. S. W/C.P. @ SOUNDINGS REFS.



NORTH ¼ COR. SEC. 18
(T25N-R3E)

N
NO SCALE

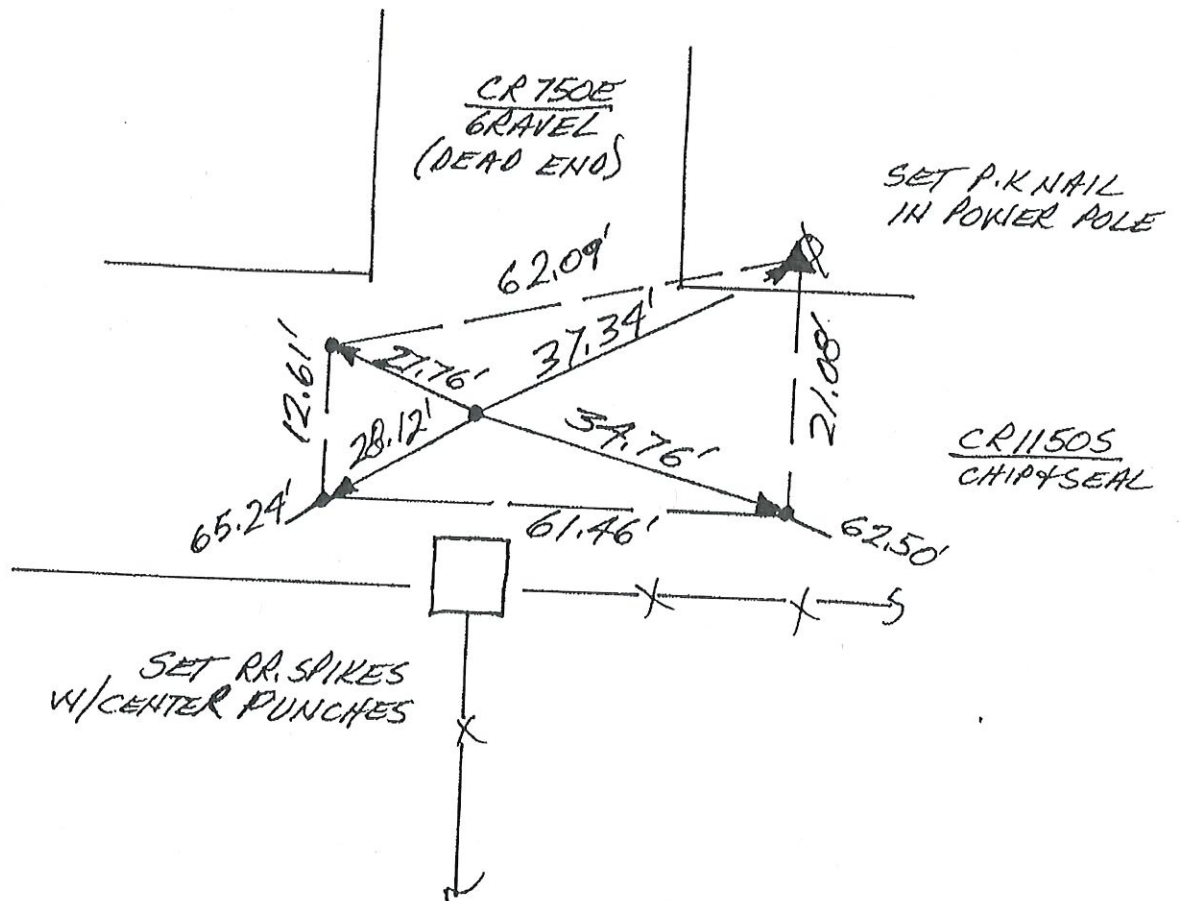
1. WED. 14 AUG '91 OLA RLS 0537 P. MAHER P.
FOUHD NO METAL SOUNDING. SET REFS.
NO TITAN DIG. SET RR SPIKE W/CENTER
PUNCH @ 32' R/W SPLIT.



18
CENTER SEC. 19
(T25N-R3E)

N
NO SCALE

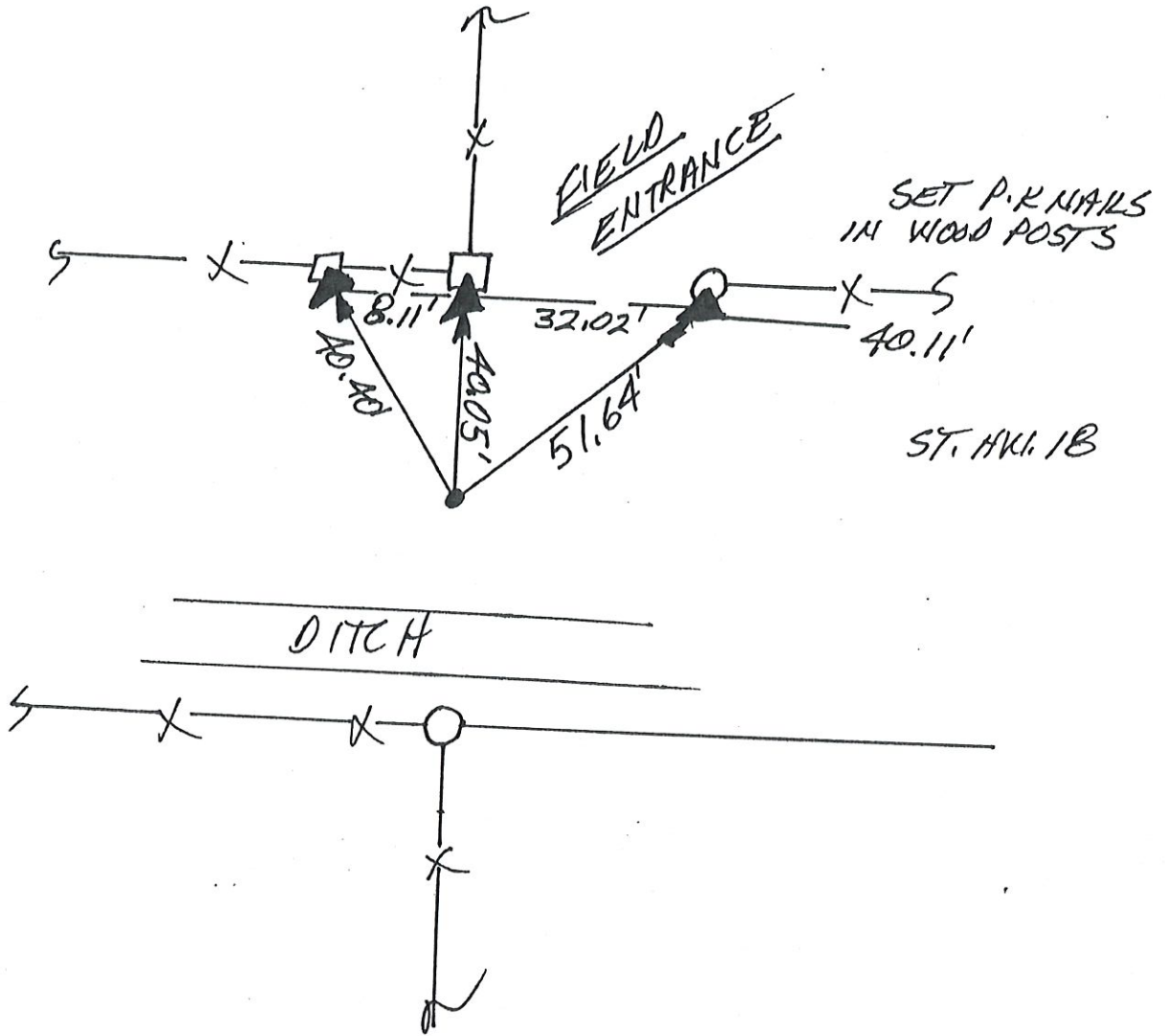
1. WEDS. 14 AUG '91 OLA RLS 0537 A. MAHER
FOUND NO METAL SOUNDING. SET REF 5.
NO TIFIN DIG. SET RR. SPIKE @ 34' R/W SPLIT
+ FIELD DIVISION SOUTH.



CENTER SEC. 19
(T25N-R3E)

N
↑
NO SCALE

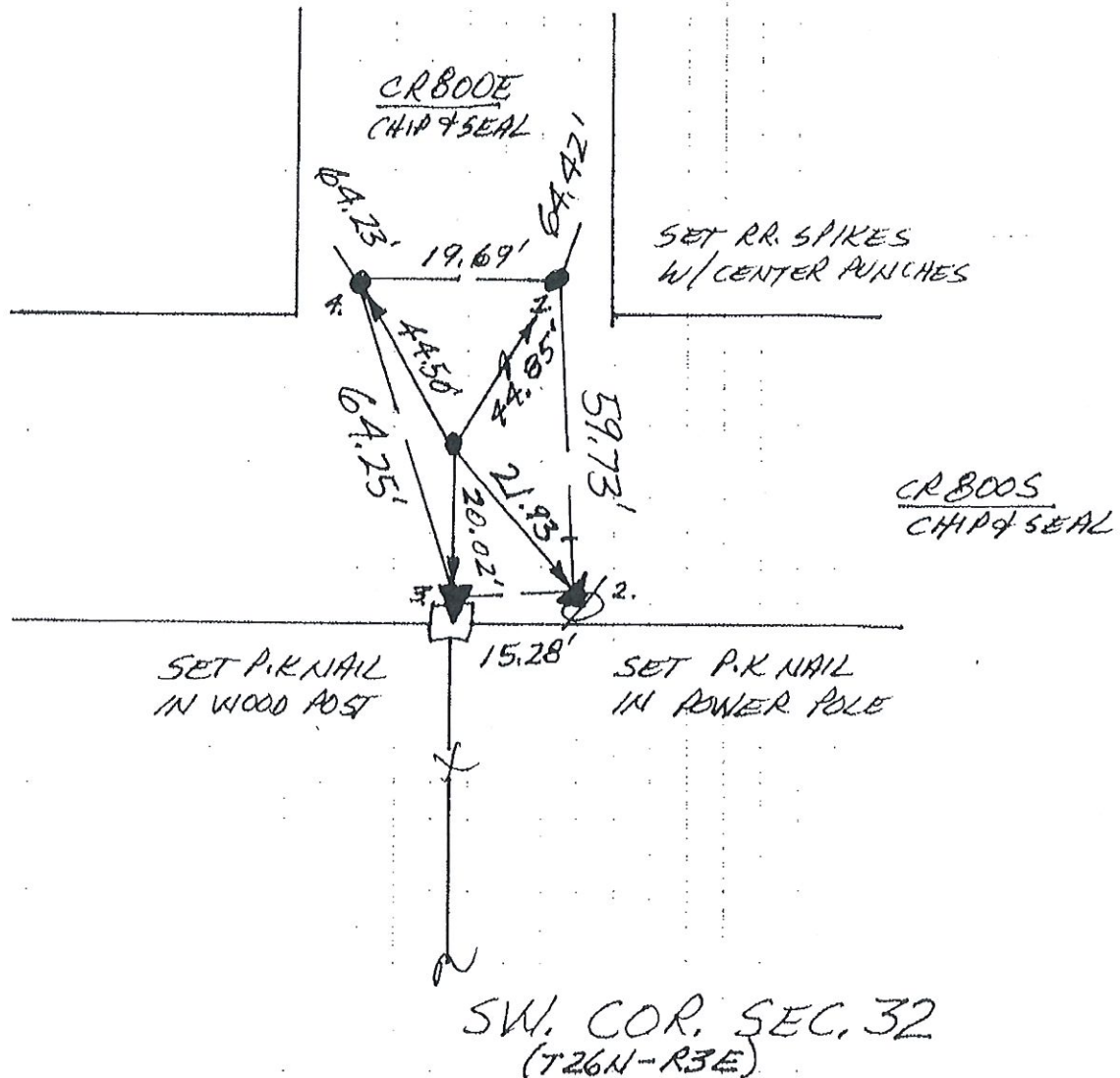
1. THUR. 15 AUG '91 DLA RLS 0537, P. MAYER P.
FOUND NO METAL SOUNDING; SET REFS.
NO DIG IN ST. HWY. SET 'R.R. SPIKE W/ CENTER
PUNCH @ 80' R/W SPLIT + FIELD DIVISIONS NORTH
+ SOUTH.



NORTH 1/4 COR. SEC. 31
(T25N-R3E)

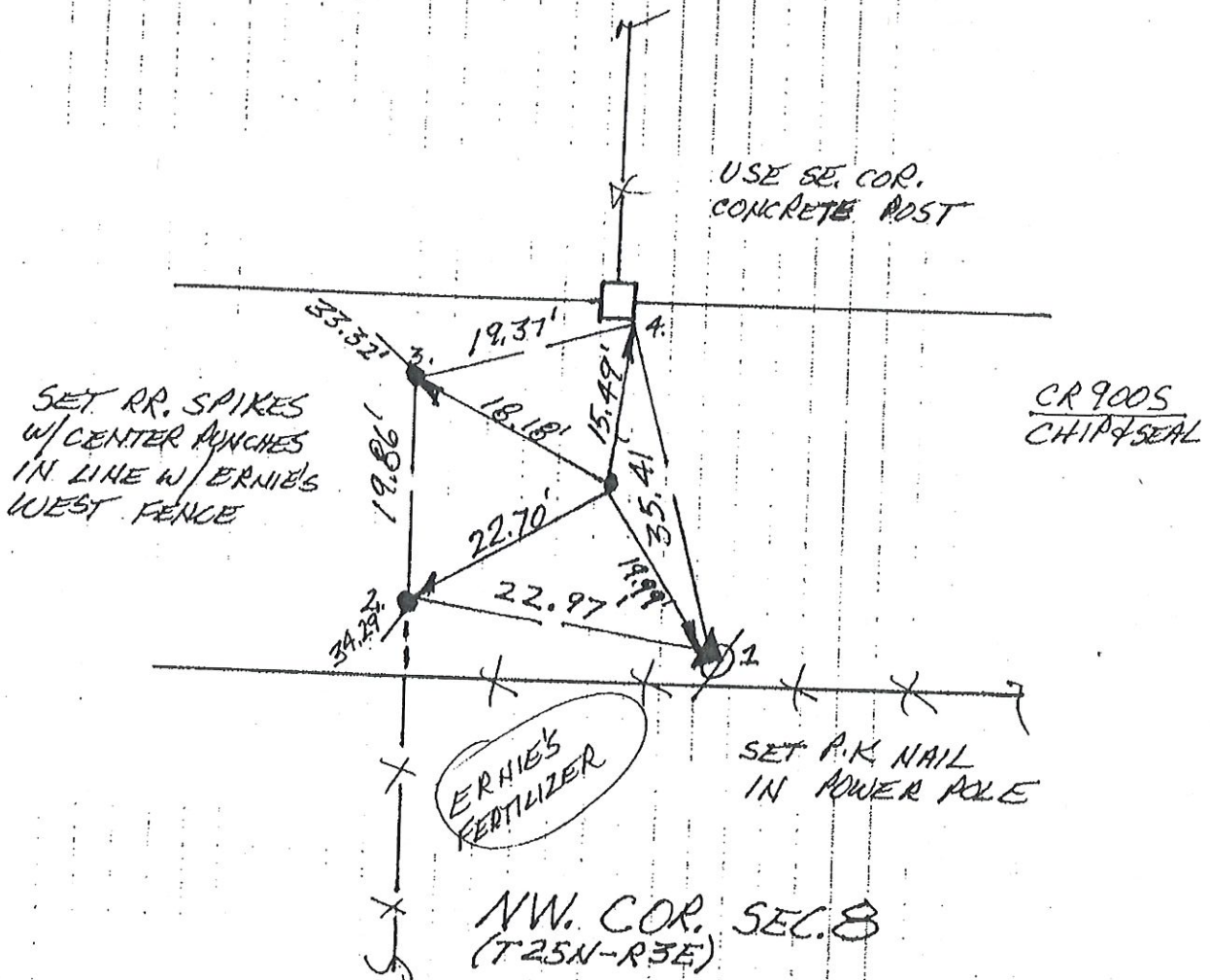
N
10 SCALE

1. THURS. 27 SEPT '90 OLARLS 0537, P. MAYER & FOUND SOUNDING @ R/W SPLIT + FIELD DIVISION TO SOUTH. SET REFS. WILL DIG. FOUND SOUNDING'S REFS = 1. = 43.60', 2. = 22.33', 3. = 21.15', 4. = 43.54'
2. SAT 29 SEPT '90 DIG W/ P. MAYER & @ 1' DEEP FOUND TRIANGULAR GRANITE STONE W/ POINT UP. STONE 16 ≈ 2.5' TALL X 1.5' X 1' FLAT POINT & UNVISABLE MARKINGS. REF'D TOP & MASS 1 = 44.85', 4. = 44.50'. STONE 'DOES HAVE "4" CHISELED IN TOP. WILL SET RR.S. W/ C.P. & STONE'S REFS. FOUND NO METAL @ ANY TIME.
3. THURS. 11 OCT '90 SET RR.S. W/ C.P. & STONE'S REFS.



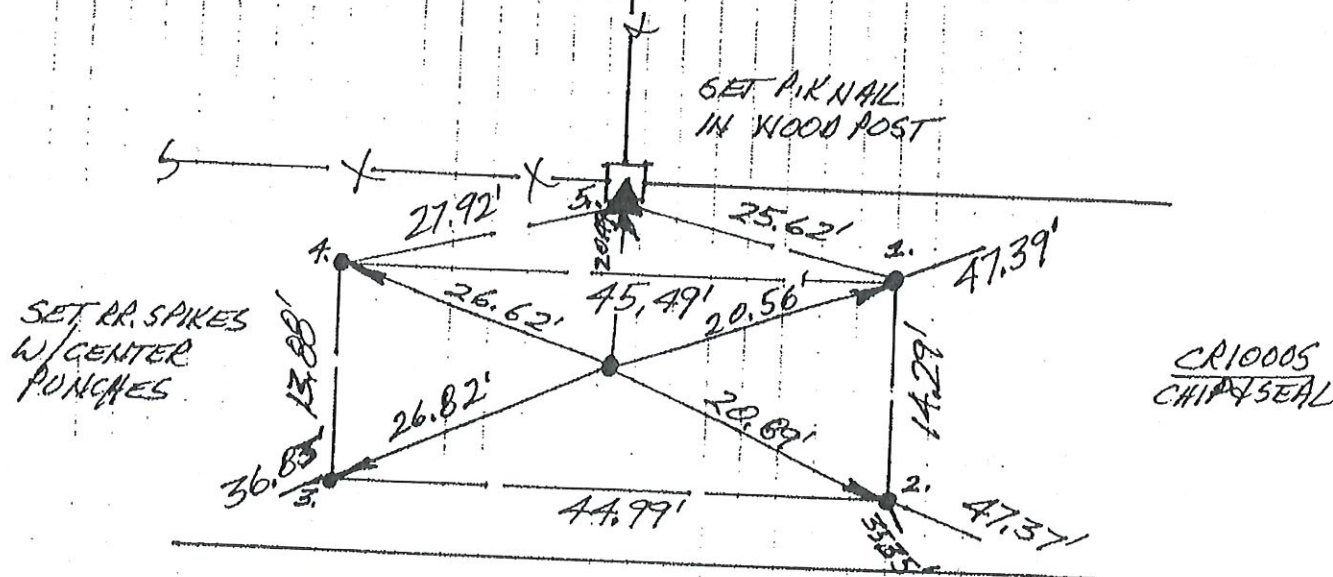
N
NO SCALE

1. TUES. 23 OCT '90 OLA RLS 0537, P. MAHER & FOUND METAL SOUNDING IN HOLE IN PAVEMENT @ 2(?) R/W SPLIT + FIELD DIVISION NORTH. SET REFS. WILL DIG. FOUND SOUNDING'S REFS: 1. = 19.99' 2. = 22.70' 3. = 18.18' 4. = 15.49'
2. WED. 10 JULY '91 ROAD IS BUILT-UP 3" & IS ASPHALTIC FOR ERNIE'S HEAVY TRAFFIC & WILL NOT DIG. - WILL SET RR.S. W/C.P. & SOUNDING'S REFS @ ROAD SURFACE. JIM DeHAVEN HELPED BUILD UP ROAD.
3. WED. 14 AUG '91 SET RR.S. W/C.P. & SOUNDING'S REFS.



N
↑
NOSCALE

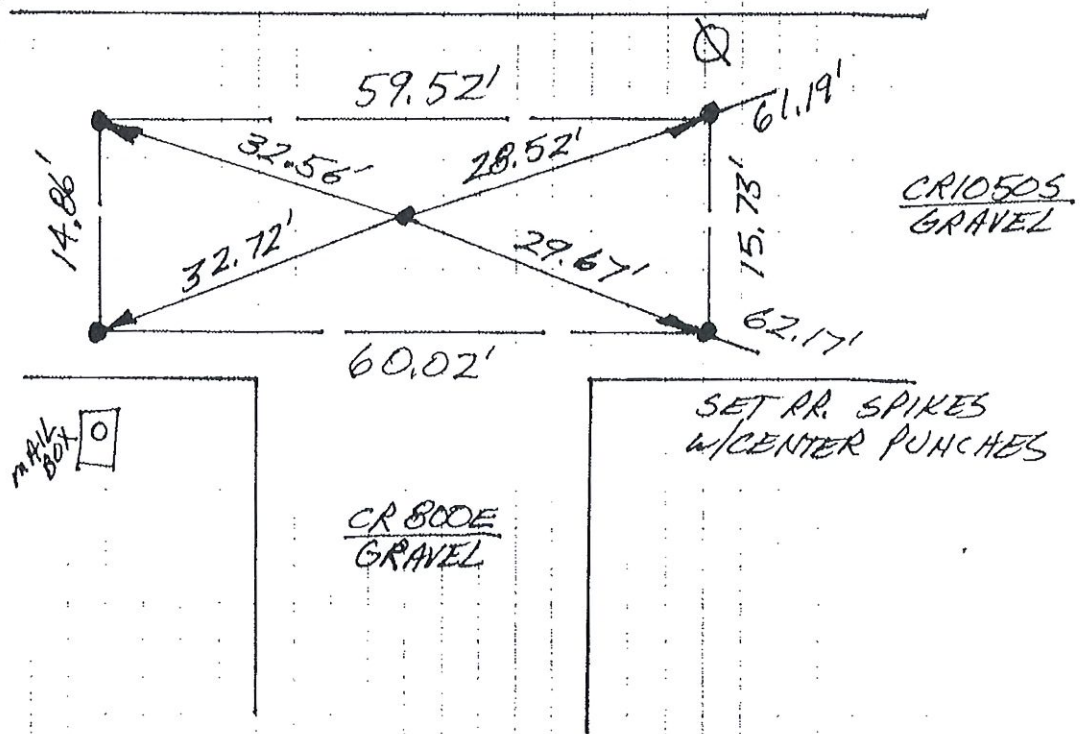
1. TUES. 23 OCT '90 DLA RLS 0537 P. MAYER &
FOUND RR SPIKE (4 SET CENTER PUNCH) @ \approx R/W
6 PLIT + FIELD DIVISION NORTH. SET REFS.
WILL DIG. FOUND SPIKE'S REFS. 1. = 21.66' 1.
2. = 22.11' 3. = 25.73' 4. = 25.40' 5. = 20.12'
 2. WED. 10 JULY '91 FOUND SMALL WOOD ~~POST~~ HUB -
HUB IS ANCIENT HARDWOOD & IS CALLED HERE
THE ORIGINAL "POST." POST IS \approx 0.5' LONG X 0.2'
THICK & REF'D AS FOLLOWS 1. = 20.56' 2. = 20.89'
3. = 26.82' 4. = 26.62' 5. = 20.49'
- POST WAS \approx 2' DEEP. POST REMOVED TO COUNTY
ARCHIVES. POST DISLODGED & FRAGILE. WILL SET
RR S. W/C.P. @ POST'S REFS.



NW. COR. SEC. 17
(T25N-R3E)

N
↑
NO SCALE

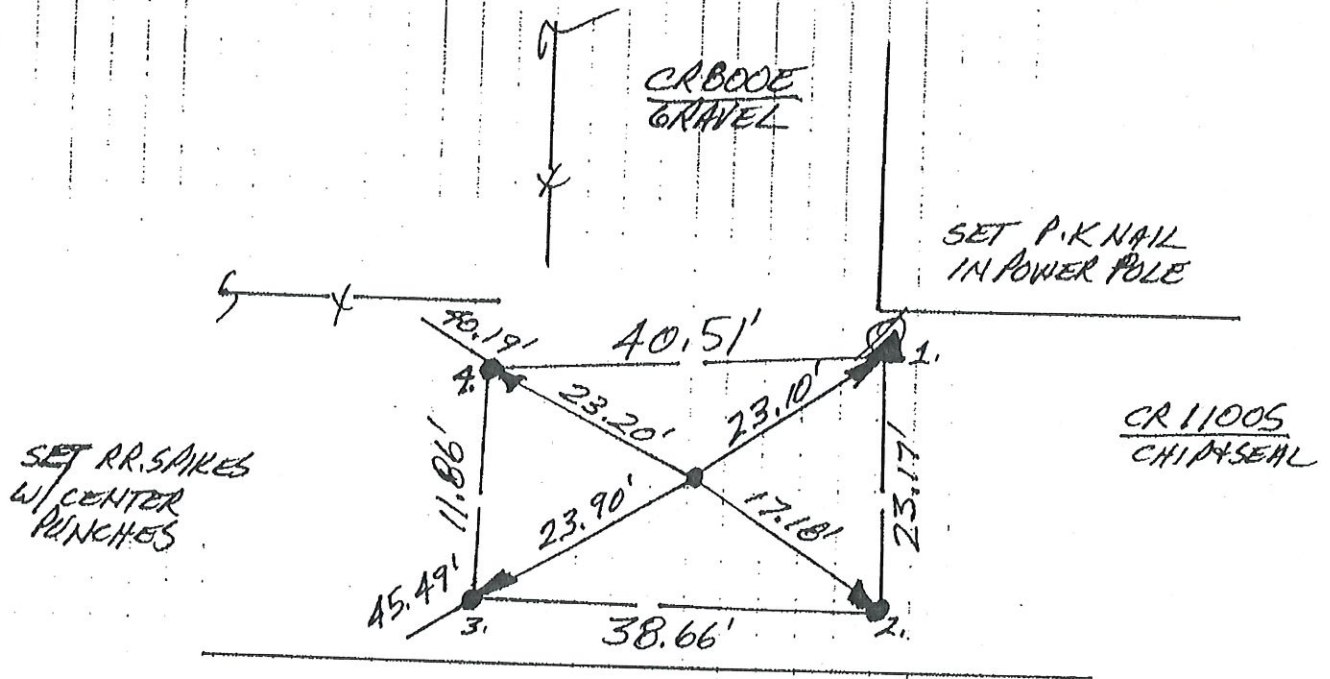
1. TUES. 23 OCT '90 DLA RLS 0537, P. MAYER ϕ .
FOUND NO METAL SOUNDING. SET REFS. WILL DIG.
2. WED. 10 JULY '91 @ 1.2' DEEP @ \approx R/W SPLIT
FOUND TRIANGULAR STONE LYING ON SIDE W/ 4"
ON ~~THE~~ UPPER SURFACE. STONE IS 4' 2" LONG (E-W)
W/ FLAT BOTTOM (2.5') ON WEST SIDE & POINT ON
EAST END. STONE IS VERY SIMILAR TO PRIOR STONE
@ 5 1/4 SEC. 17 (@ BILL DIXON'S). 4" IS REFS →
(SEE DETAIL)
3. WED 14 AUG '91 SET RR. S. W/C.A. @ STONE'S REFS.



WEST 1/4 COR. SEC. 17
(T25N-R3E)

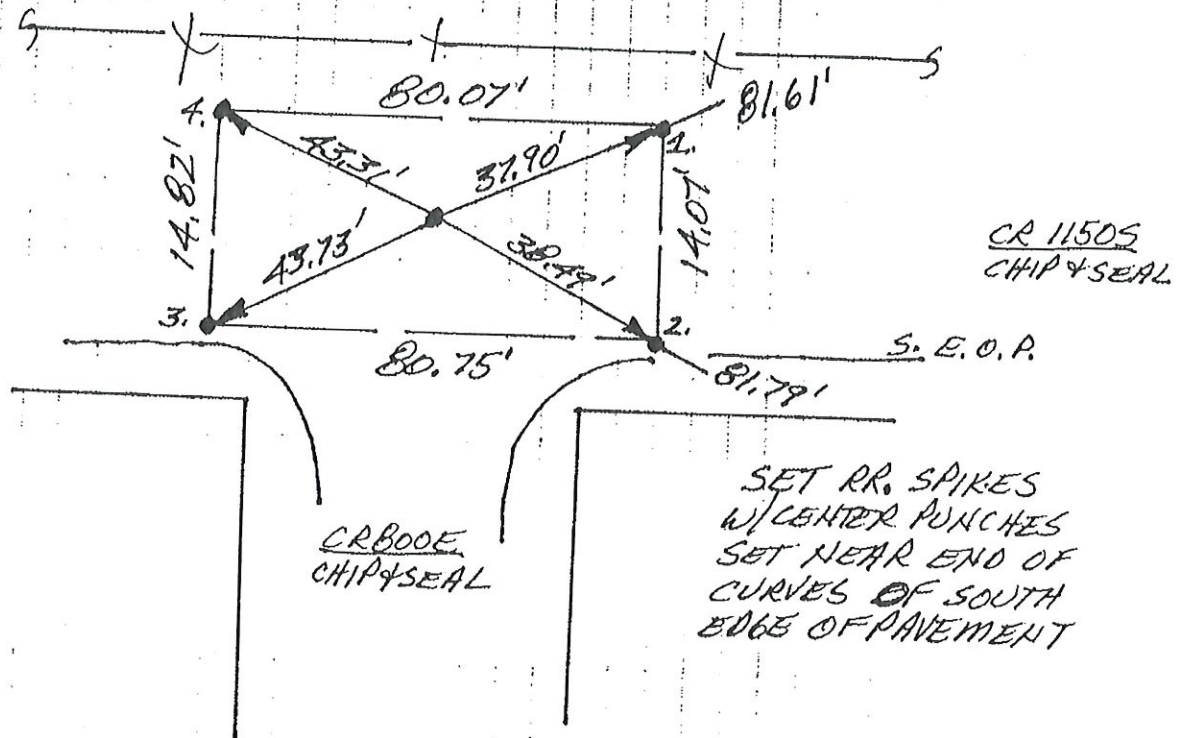
N
NO SCALE

1. MON. 22 OCT '90 MARS 0537 P. MAHER ϕ .
FOUND STRONG METAL SOUNDING IN INTERSECTION
NEAR HUMP IN ROAD WHICH APPEARS TO INDICATE
A STONE BELOW. SET REFS. WILL O.K. FOUND
SOUNDING'S REFS \Rightarrow 1. = 23.89'; 2. = 16.79';
3. = 23.61'; 4. = 23.51';
2. WEDS. 10 JULY '91 @ 3' DEEP FOUND LARGE ANGULAR
STONE W/ "T" CHISELED IN TOP. EXPOSED SURFACE
IS \approx 1.5" ϕ . ESTIMATE LENGTH @ AT LEAST 2.5'.
"T" IS REFS \Rightarrow 1. = 23.10'; 2. = 17.18'; 3. = 23.90';
4. = 23.20'.
3. WED. 14 AUG '91 SET RR. S. W/C.P. @ STONE'S REFS.



N
↑
NO SCALE

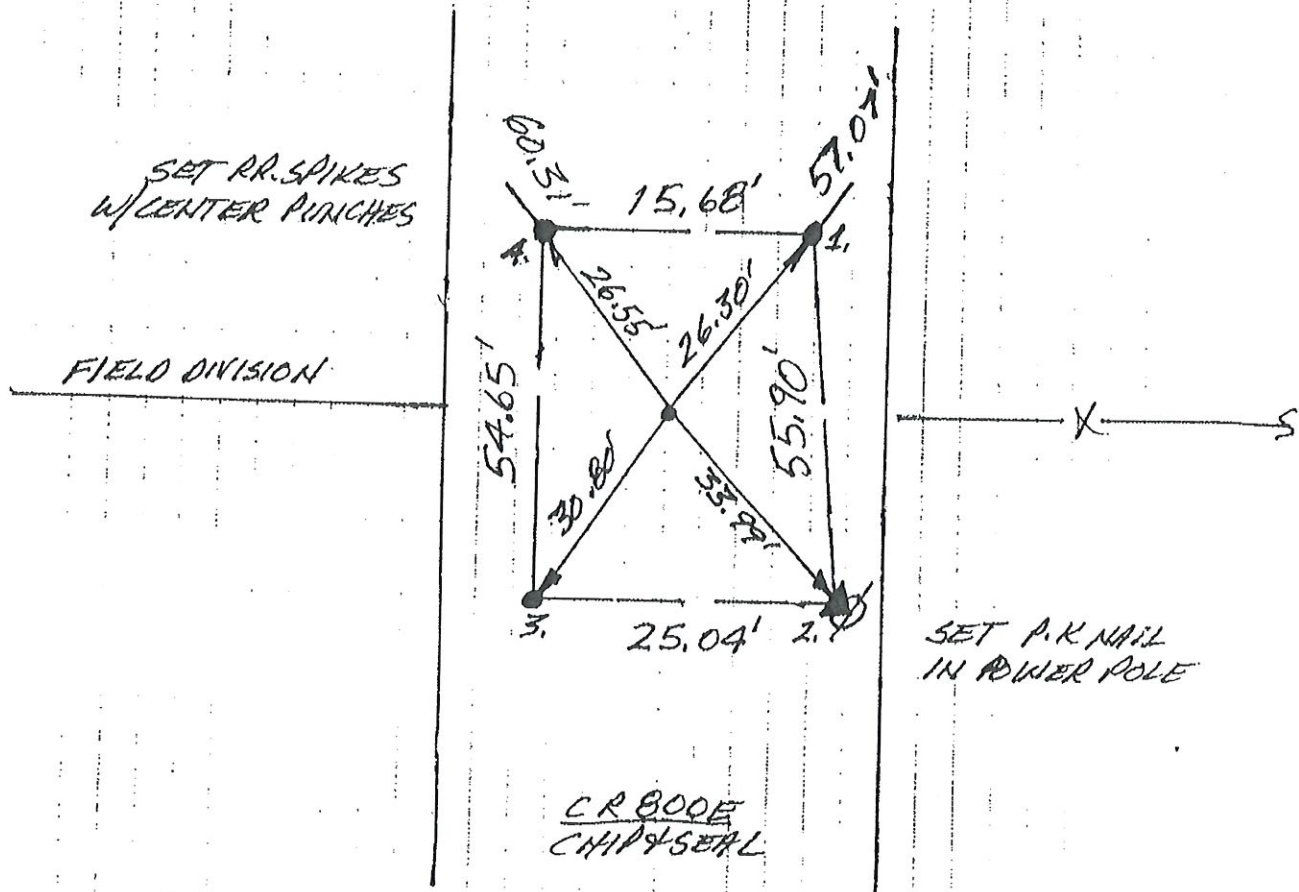
1. TUES. 23 OCT '90 DLA RLS 0537 P. MAYER & SONS
FOUND STRONG METAL SOUNDING IN INTERSECTION.
SET REFS. WILL DIG. SOUNDING'S REFS. 1. = 37.16';
2. = 37.85'; 3. = 44.46'; 4. = 43.98'.
2. TUES. 9 JULY '91 FOUND ORIGINAL WOOD HUB @
R/W SPLITS @ 2' DEEP. POST IS 2" X 4" AT TOP
W/ TRIANGULAR BASE. POST IS OF SIMILAR CHARACTER
AS THOSE FOUND IN ADJACENT COUNTIES. POST'S TOP
& MASS REFS. 1. = 37.90'; 2. = 38.49';
3. = 43.73'; 4. = 43.31'. WILL SET RR. S. W/C.P. @
POST'S REFS. NO METAL FOUND - PROBABLY A NAIL
IN THE PAVEMENT. POST LEFT IN PLACE.
3. WED. 14 AUG '91 SET RR. S. W/C.P. @ POST'S REFS.



WEST 1/4 COR. SEC. 20
(T25N-R3E)

NO SCALE

1. WED. 24 OCT '90 DLA RLS 0537 P. MAYER & FOUND P.K. NAIL @ R/W SPLIT + FIELD DIVISION'S. SET REFS; WILL DIG. FOUND P.K. NAIL'S REFS \Rightarrow 1. = 25.98' 2. = 35.14' 3. = 31.14' 4. = 25.58'
2. TUES. 9 JULY '91 FOUND LARGE TRIANGULAR 2.3' DEEP W/NO VISABLE MARKINGS & POINT UP. STONE ESTIMATED TO BE \approx 2' TALL & 2' THICK @ BASE; POINT'S REFS \Rightarrow 1. = 26.30' 2. = 33.99' 3. = 30.80' 4. = 26.55' WILL SET RR. SPIKE W/C.P. @ STONE'S REFS.
3. WED. 14 AUG '91 SET RR. S. W/C.P. @ STONE'S REFS.

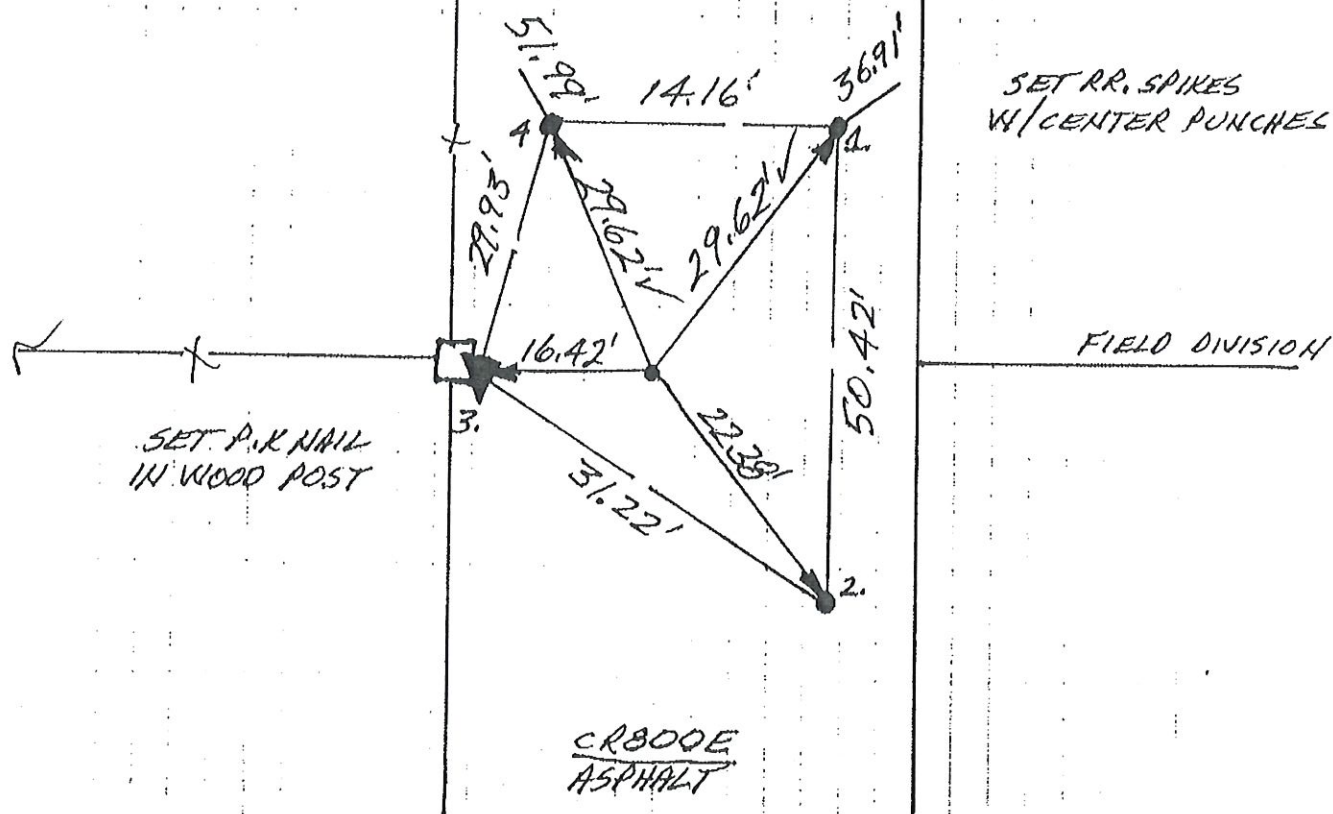


NW. COR. SEC. 29
(T25N-R3E)

1. WEDS. 24 OCT '90 CHARLES 0537, P. MAVER Ø.
FOUND RR. SPIKE (4 SET CENTER PUNCH) @ R/W
SPLIT + FIELD DIVISIONS. SET REFS. WILL DIG.
FOUND SPIKE'S REFS \Rightarrow 1. = 28.25' ; 2. = 23.99' ;
3. = 16.07' ; 4. = 28.02' .

2. TUES. 9 JULY '91 FOUND TRIANGULAR STONE W/ POINT
UP & IN-LINE W/ FENCES WEST & EAST. STONE IS
 \approx 1' DEEP & IS SOUTH OF SPIKE. STONE IS ESTIMATED
TO BE AT LEAST 2' TALL & 2' THICK @ BASE W/ NO
VISIBLE MARKINGS. REF'D TO POINT & MASS \Rightarrow
1. = 29.62' ; 2. = 22.38' ; 3. = 16.42' . WILL SET
RR. S. W/ C.P. @ STONE'S REFS.

3. WED. 14 AUG '91 SET RR. S. W/ C.P. @ STONE'S REFS

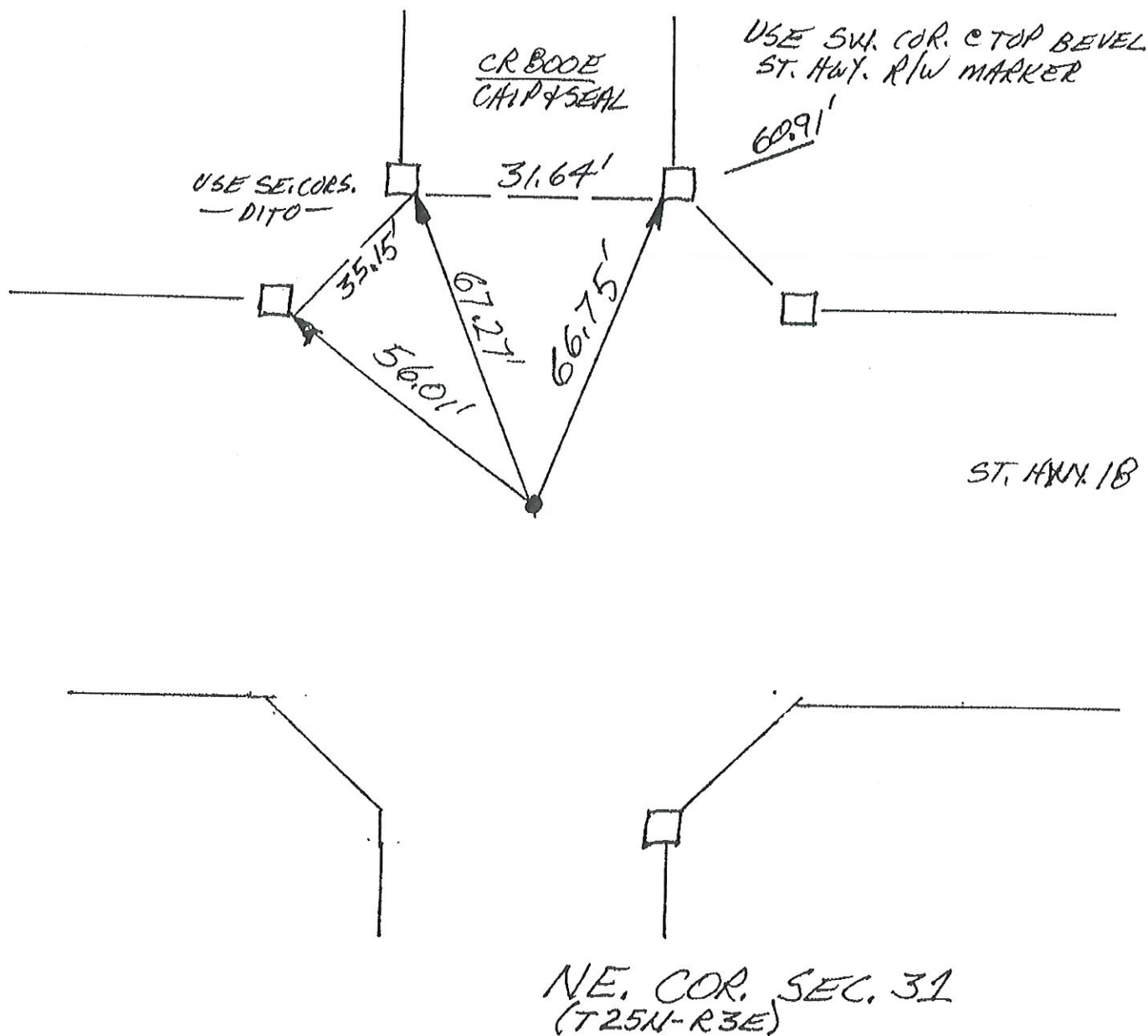


WEST 1/4 COR. SEC. 29
(T25N-R3E)

A hand-drawn diagram of a trapezoid. The top horizontal base is labeled '10 cm'. The bottom horizontal base is labeled '12 cm'. A vertical line segment inside the trapezoid represents the height, labeled '4 cm'. The area of the trapezoid is labeled '44 cm²'.

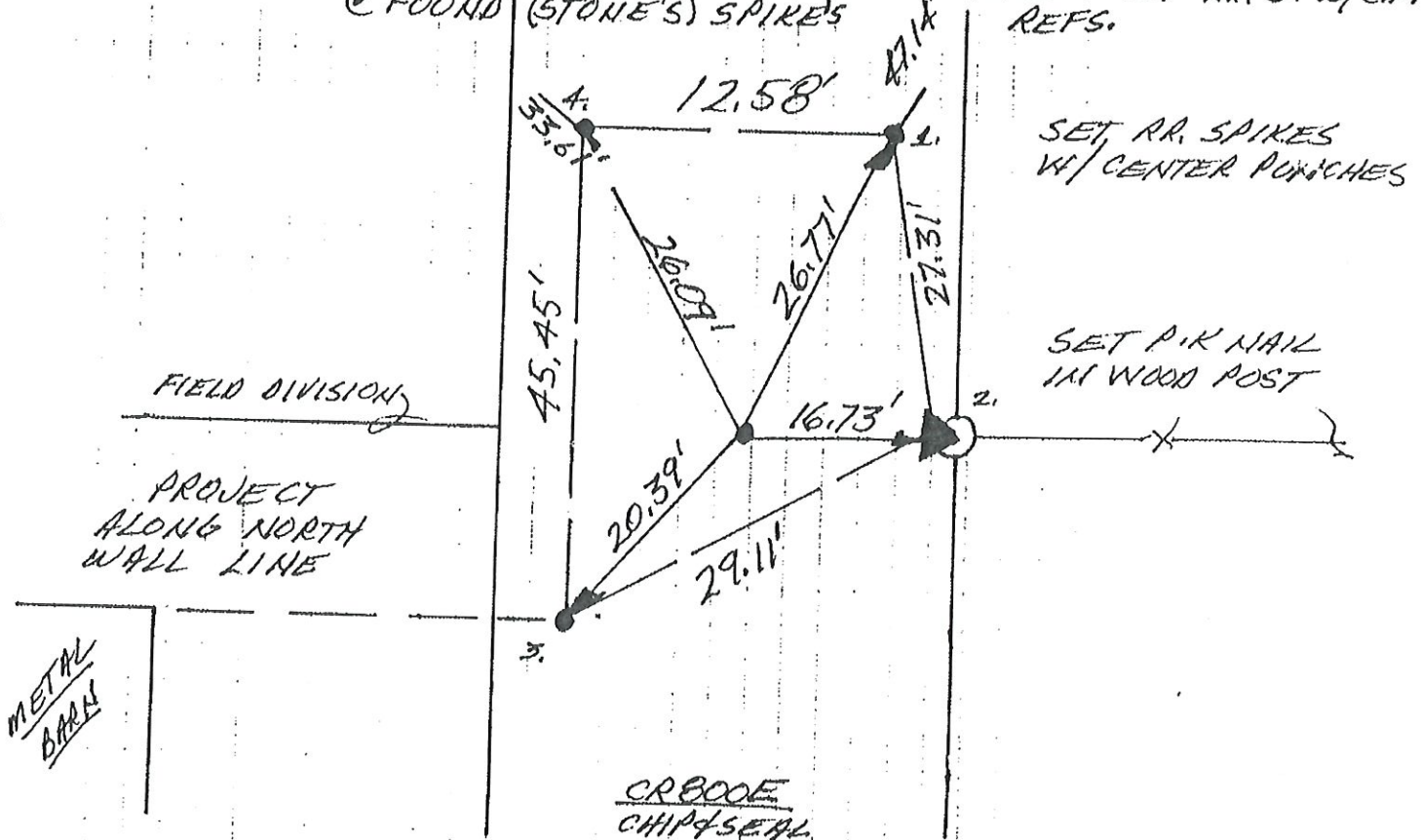
N
↑
NO SCALE

1. THUR. 15 AUG 91 OLA RLS 0537, P. MAYER &
FOUND STRONG, ISOLATED METAL SOUNDING @
R/W'S SPLIT'S INTERSECTION; SET REFS. NO
DIG IN ST. HWY.; SET RR. SPIKE W/CENTER
PUNCH DOWN THROUGH SOUNDING.



N
↑
NO SCALE

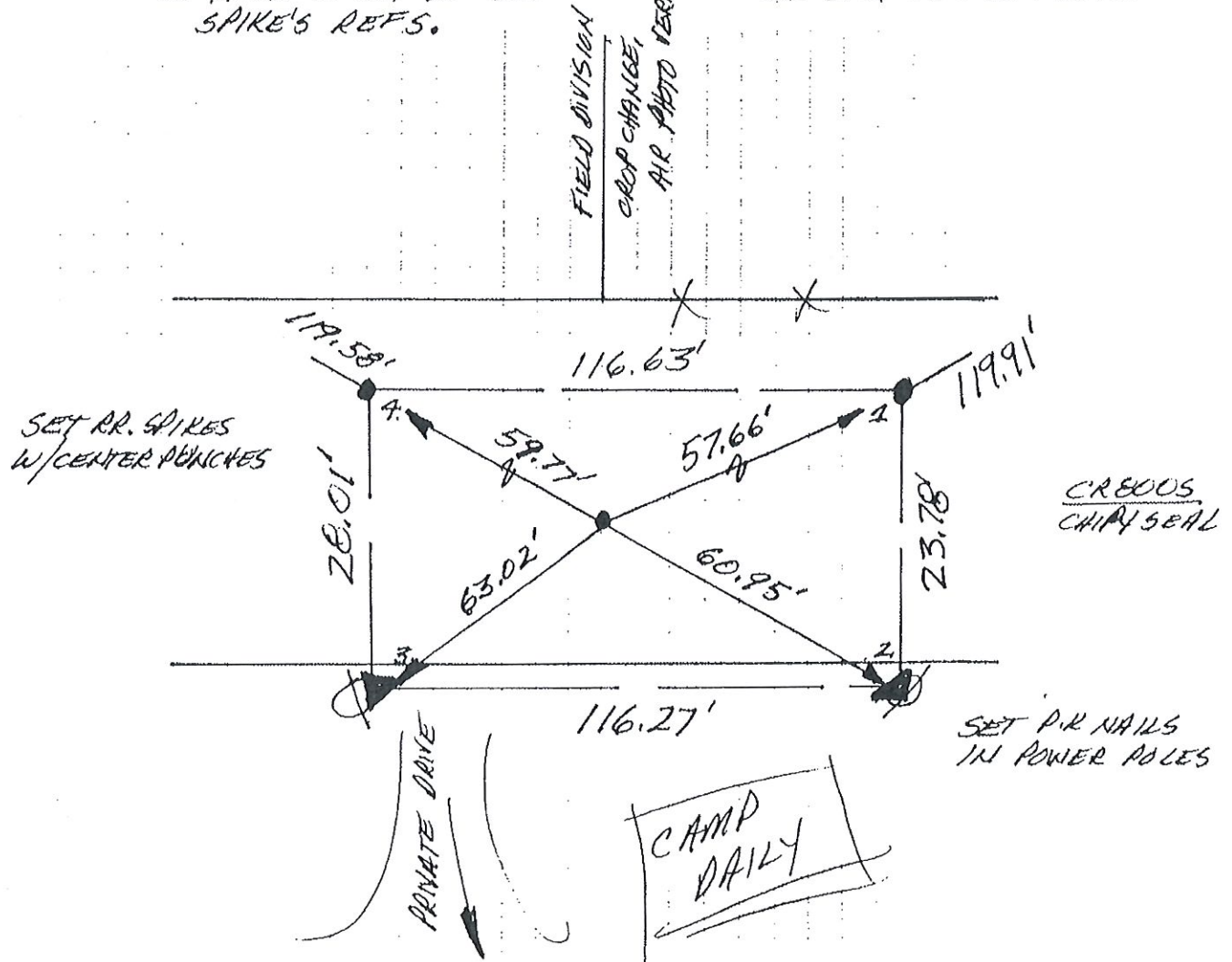
1. WEDS. 24 OCT '90 DLA RLS 0537 P. MAYER Q.
FOUND RR. SPIKE (+ SET CENTER PUNCH) @ R/W SPLIT
+ FIELD DIVISIONS. SET REFS. WILL DIG. FOUND
SPIKE'S REFS → 1. = 26.71'; 2. = 16.73'; 3. = 20.39';
A. = 26.09'.
2. TUES 9 JULY '91 FOUND LARGE POINTED STONE LYING
ON ITS SIDE — ITS 2' LENGTH RUNNING NORTH & SOUTH.
FOUND SPIKE'S REFS HIT NORTHERN THIRD OF STONE
(SPIKE WAS BENT FROM IMPACT UPON STONE). STONE
IS ≈ Ø.7' DEEP & IS ESTIMATED TO BE ≈ 1.5' THICK.
NO VISABLE MARKINGS ON STONE. WILL REPLACE SPIKE.
3. WED. 14 AUG '91 DRILLED HOLE IN STONE & SET RR. S. W/C.P.
@ FOUND (STONE'S) SPIKE'S REFS.



WEST 1/4 COR. SEC. 32
(T25N-R3E)

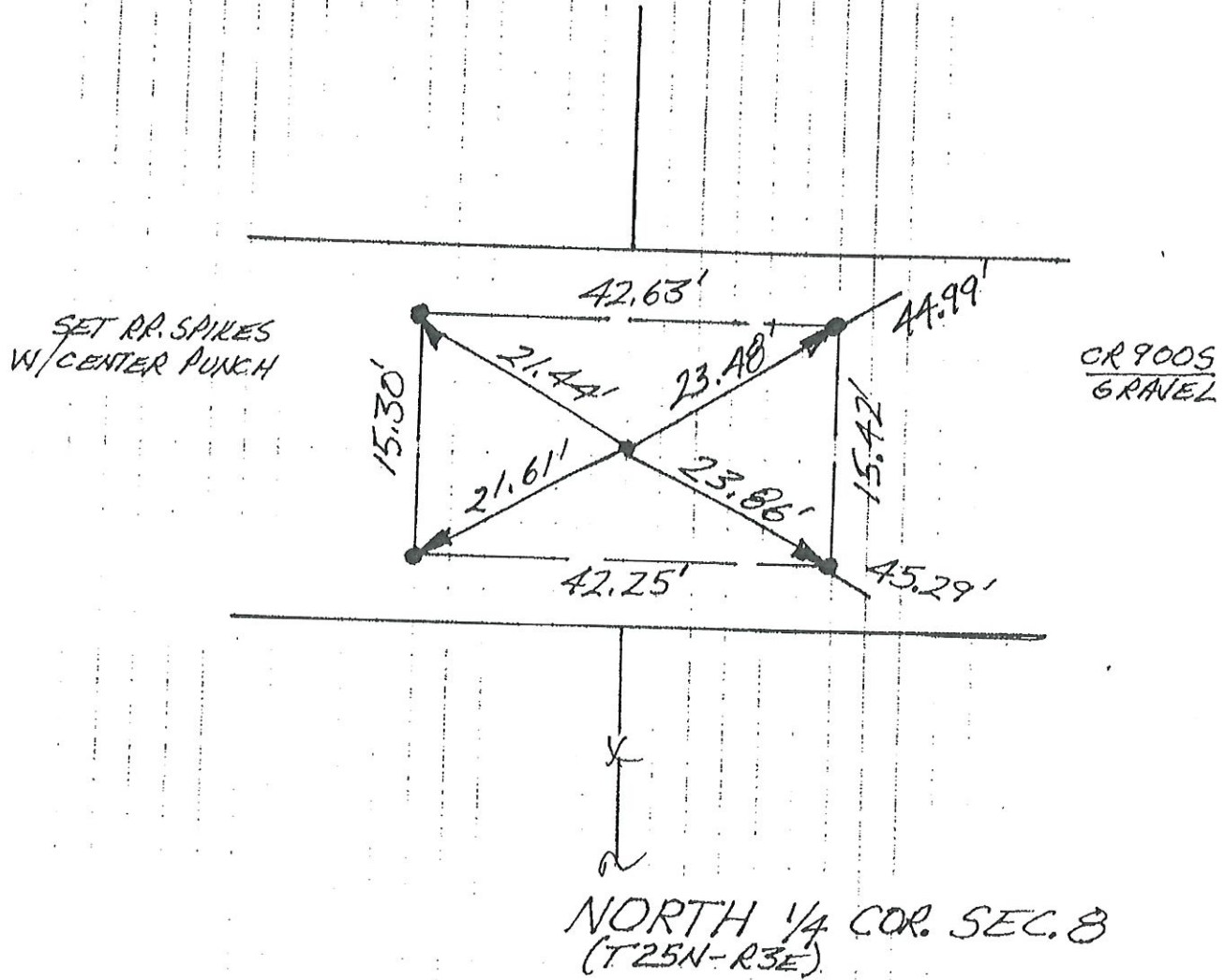
N
NO SCALE

1. THURS. 27 SEPT '90 OLA RLS 0537 P. MAHER ϕ .
FOUND STRONG METAL SOUNDING @ FIELD DIVISION
+ R/W SPLIT. SET REFS. WILL DIG. SOUNDING'S
REF'S \Rightarrow 1. = 57.66' 2. = 60.95' 3. = 63.02'
4. = 59.77'. SOUNDING IS 3' WEST OF 5.264'
WHEELLED SPLIT. FIELD DIVISIONS OBSCURED/DESTROYED
2. SAT 29 SEPT '90 DIG W/P. MAHER ϕ . SOUNDING WAS
A RR. SPIKE IMMEDIATELY UNDER PAVEMENT. DUG 4.5' X
4' X 3' DEEP HOLE & FOUND NO POST NO PIT, NO STONE.
WILL REPLACE STONE. FOUND SPIKE WAS NOT CENTER PUNCHED.
RR. S. & C.P. @ FOUND
3. THURS. 11 OCT '90 SET
SPIKE'S REFS.



N
NO SCALE

1. TUES. 23 OCT '90 OLA RLS 0537 P. MAHER ϕ ; FOUND NO METAL SOUNDING; SET REFS; WILL DIG.
2. WED. 10 JULY '91 OUB 3.5' X 7' (E-W) X 2.5' DEEP HOLE & FOUND NO POST, NO PIT, NO STONE; WILL SET RR. S. W/C.P. @ R/W SPLIT + FIELD DIVISION SOUTH.
3. WED. 14 AUG '91 SET RR. S. W/C.P. @ 32' R/W SPLIT.




14

~~F-4~~

N
NO SCALE

1. TUES. 23 OCT '90 DLA RLS 0537 P. MAYER Q.
FOUND METAL SOUNDING @ GRW SPLIT + PROLONGED
EASTERLY R/W LINE OF LINCOLN'S TOWN ROAD (2).
SET REFS. WILL DIG. SOUNDINGS REFS = 1. = 41.25';
2. = 42.74'; 3. = 51.59'; 4. = 51.51'.
2. TUES. 9 JULY '91 BOB JOHNSON LONGTIME LAND-
OWNER IN SW. QUADRANT OF INTERSECTION SAYS THAT
LOCAL OLDMEN TOLD HIM THAT A LARGE STONE
LAY AT THE INTERSECTION OF CR1000S + WALNUT ST.
DUG 3.5' X 9.5' X 3' DEEP @ THAT LOCATION. EAST OF
THAT PIT 6.5' JUST UNDER PAVEMENT FOUND 2 1/2
STONE WITH SW CHISELED ON TOP FACE. REF'D. TO



NOTE
CONTINUED

- MIDDLE OF SW ON TOP FACE
1. = 43.28'; 2. = 44.80'; 3. = 49.60';
4. = 49.47'. LOWERED STONE TO
REF'D. SPECS 1.5 DEEP. WILL SET
RR. S. W/C.P. @ STONE'S REFS.
3. WED. 14 AUG '91 SET RR. S.
W/C.P. @ STONE'S REFS.

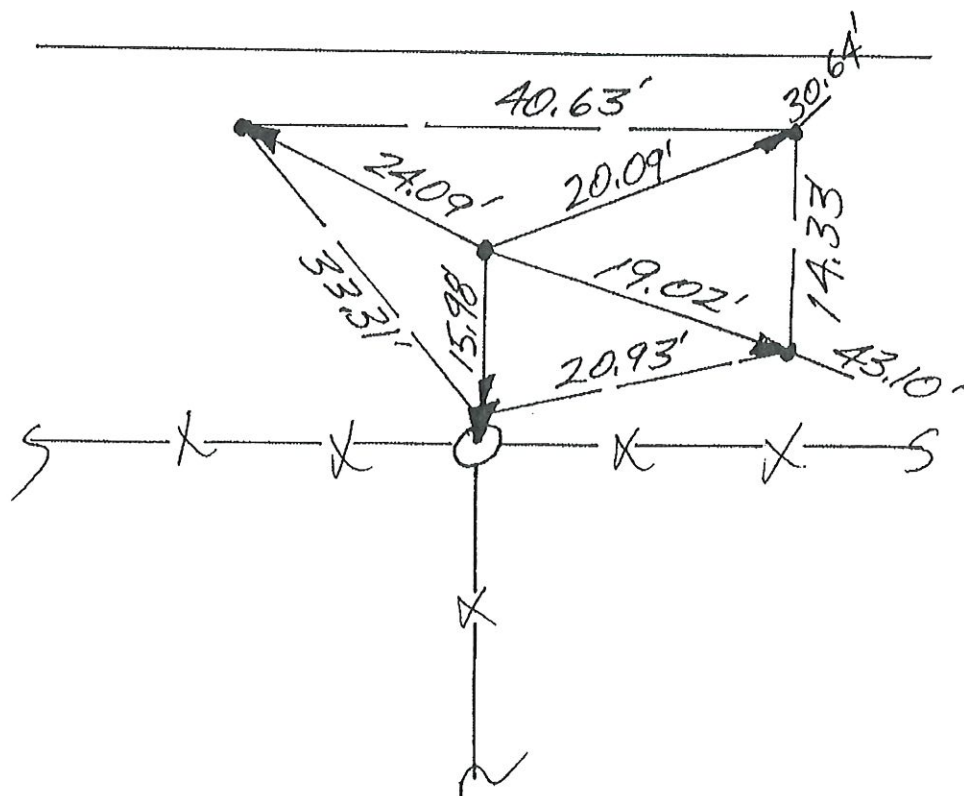
SET RR. SPIRES
W/CENTER PUNCHES
C. EDGE OF CR1000S
PAVEMENT + END OF
CURVES OF TOWN ROAD

LINCOLN
TOWN ROAD
WALNUT ST.

NORTH 1/4 COR. SEC. 17
(T25N-R3E)

N
↑
NO SCALE

1. WED. 14 AUG '91 DLA RLS 0537, P. MAYER &
FOUND NO METAL SOUNDING. SET REFS.
NO TIFIN 016. SET RR. SPIKE W/CENTER
PUNCH @ 32' R/W SPLIT.



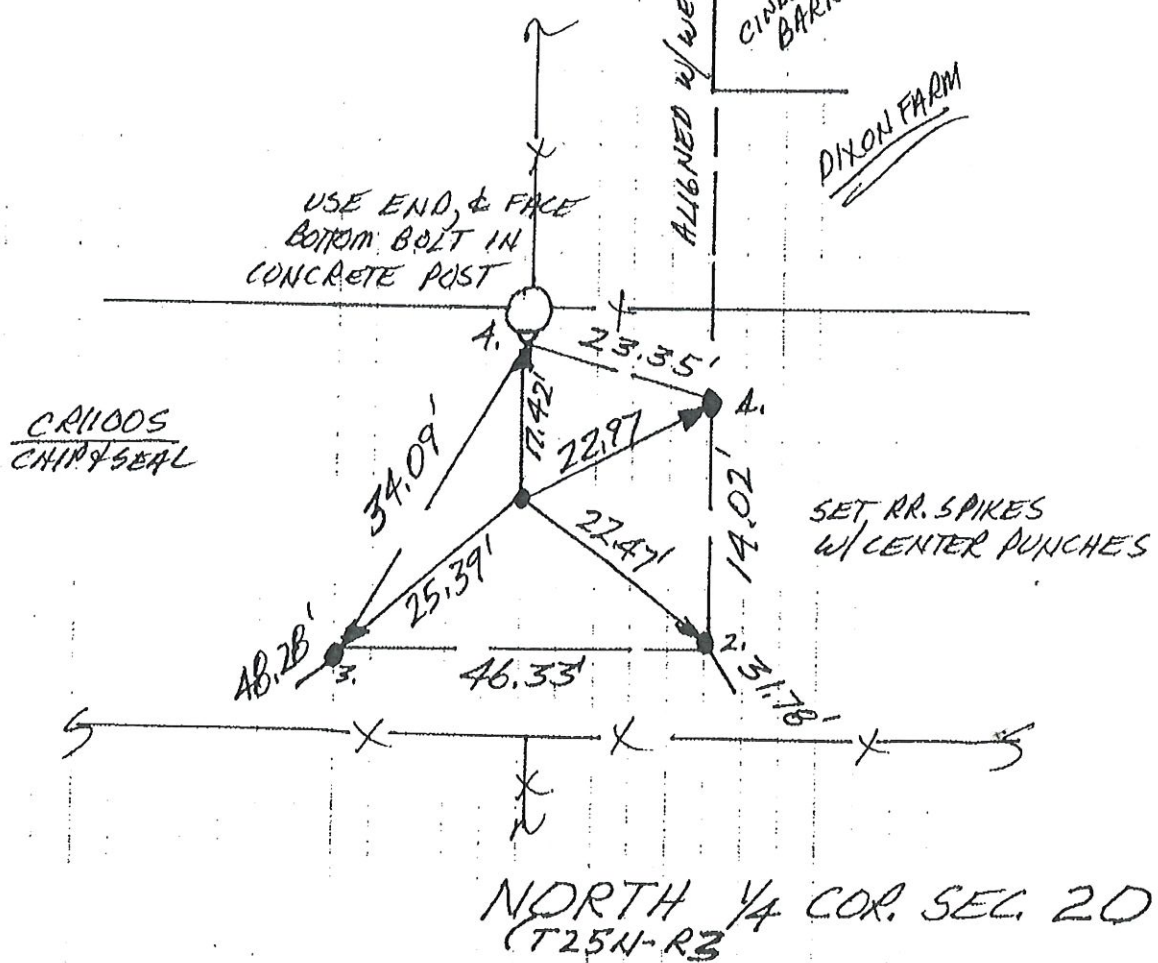
CR 10505
CHIP & SEAL

CENTER SEC. 17
(T25N-R3E)

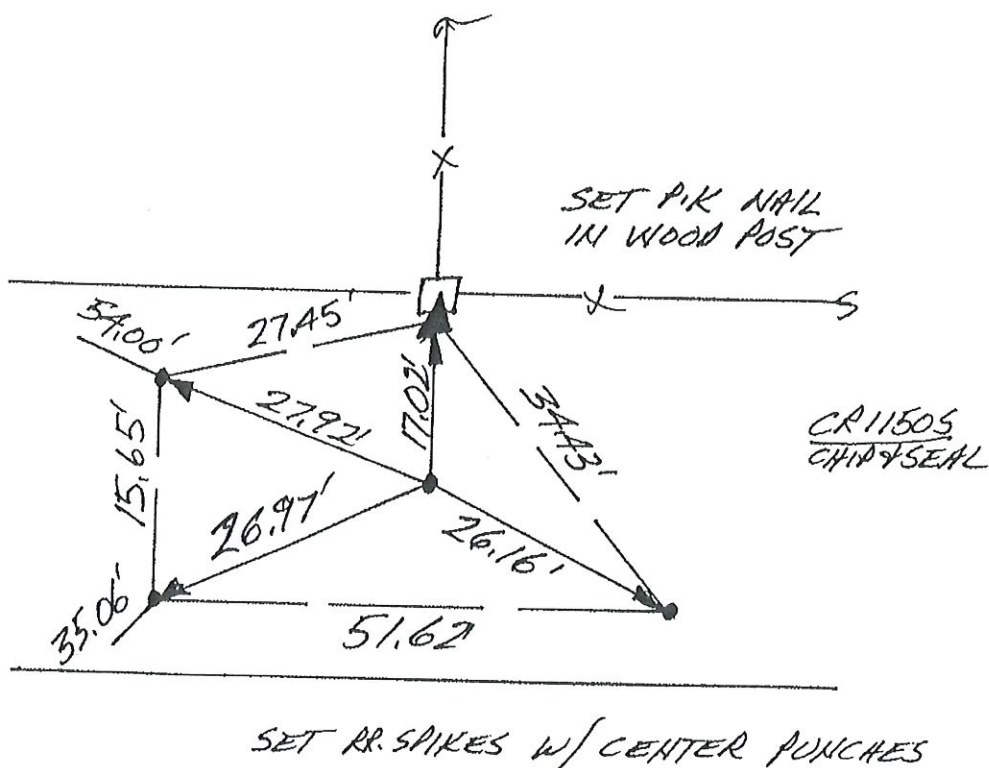
~~7~~

NO SCALE

2. WED. 10 JULY '91 SOUNDING WAS A $5/8"$ \emptyset REBAR;
SOUTHEAST OF REBAR $\approx 2'$ FOUND TRIANGULAR STONE
LYING ON ITS SIDE @ 1' DEEP W/ $4"$ ON OR NEAR
MID POINT. STONE IS @ $1.5"$ LONG (E-W) W/ 1' BASE
@ WEST END; $4"$ 'S REFS $\Rightarrow 1. = 22.97'$; $2. = 22.47'$;
3. = 25.39' ; A. = 17.42'
3. WED 14 AUG '91 SET RR. S. MOUNT @ STONE'S REFS



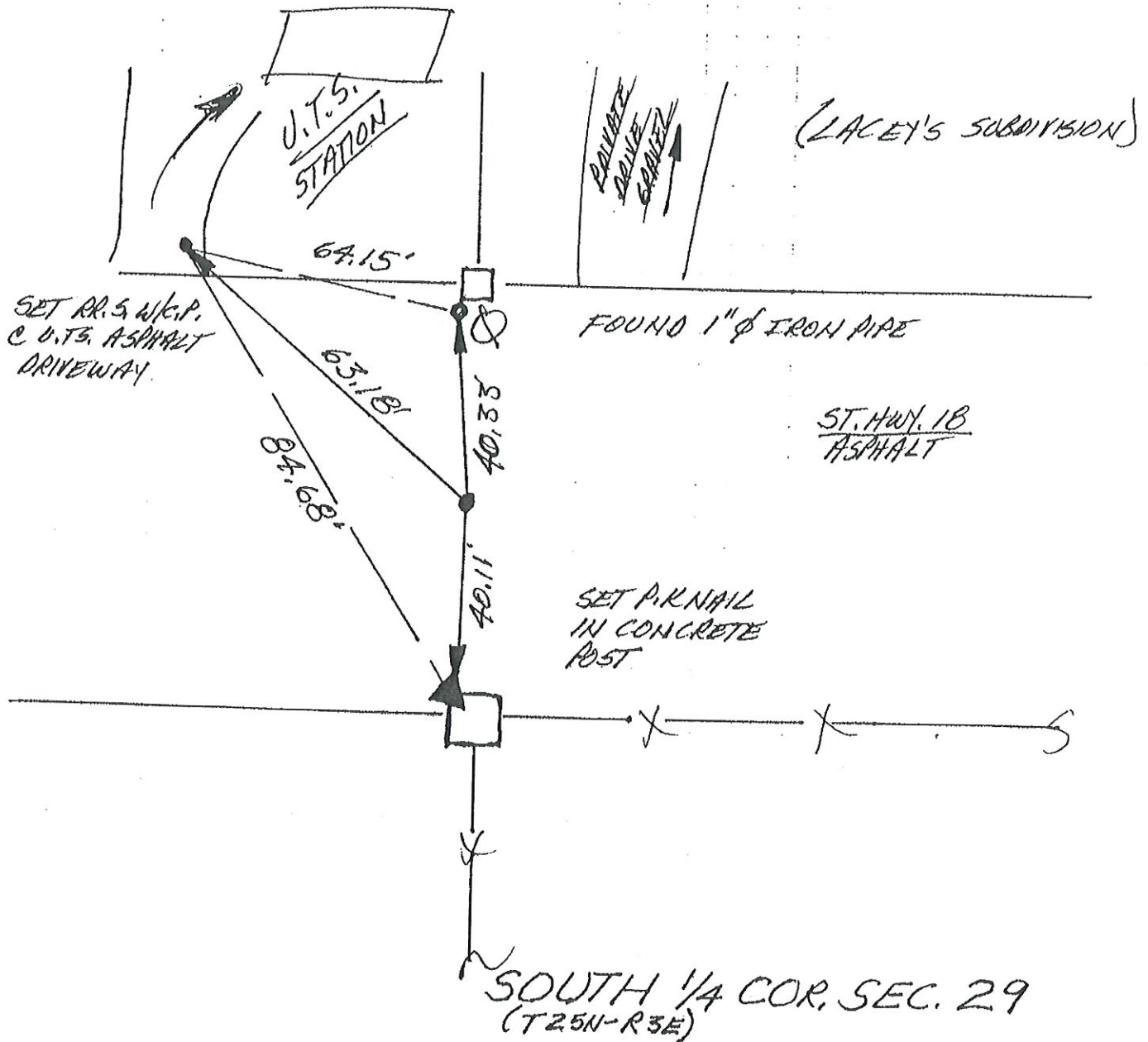
1. WED. 14 AUG '91 OLARLS 0537 P. MAYER Ø;
FOUND NO METAL SOUNDING. NO TIFIN
DIB. SET REFS. SET R.R. SPIKE W/ CENTER
PUNCH @ 34' R/W SPIT + FIELD DIVISION
NORTH.



CENTER SEC. 20
(T25N-R3E)

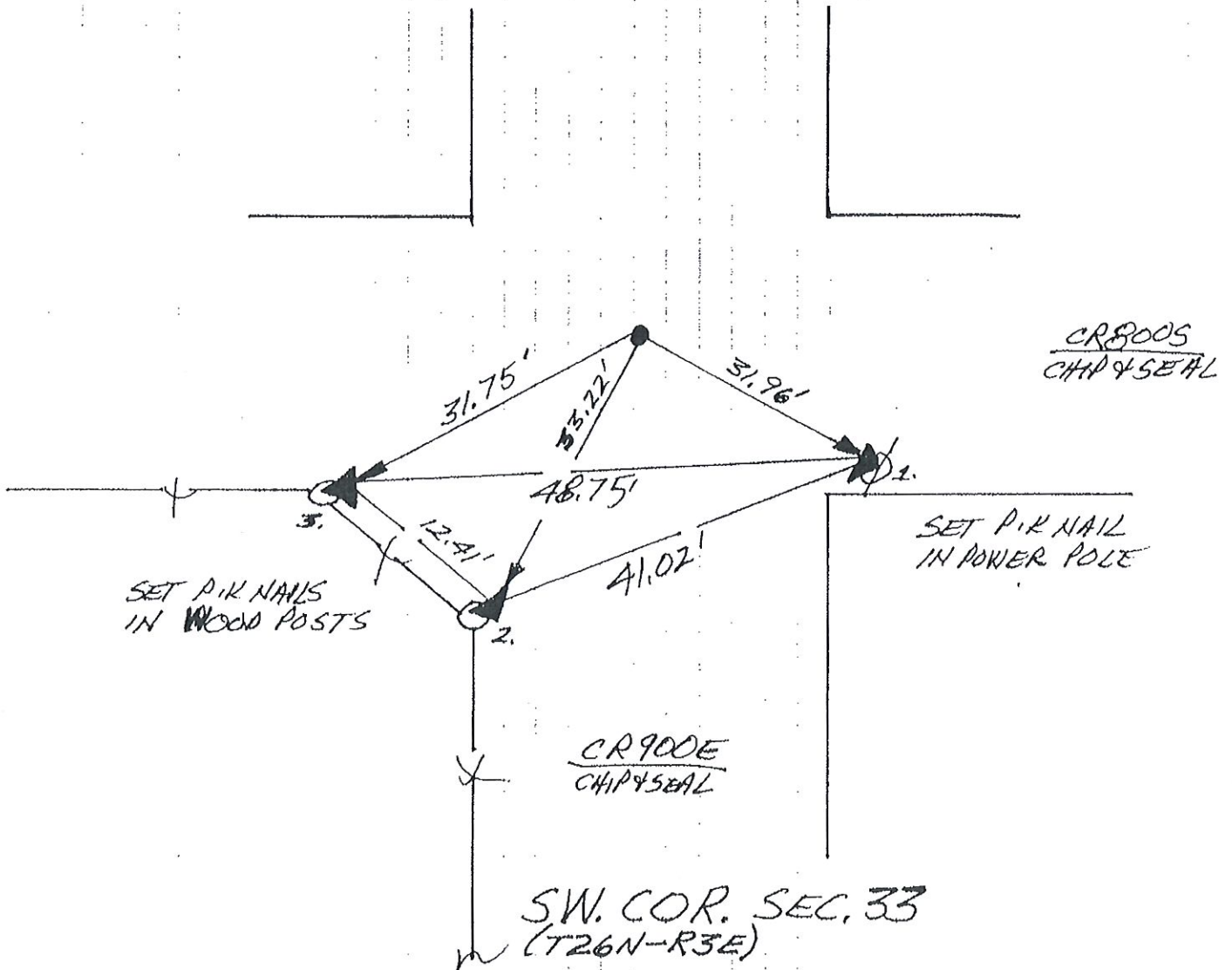
N
NO SCALE

1. MON 11 MARCH '91 DLA ALS 0537 P. MAIER ϕ .
 FOUND STRONG, ISOLATED, DISCRETE P.K. NAIL
 LIKE SOUND IN SMALL HOLE IN PAVEMENT; DUG
 ANOTHER ϕ .1' OF PAVEMENT OUT & FOUND STILL
 ONLY SOUNDING, DRILLED DOWN THROUGH SOUNDING
 & SET RR SPIKE W/ CENTER PUNCH; SET REFS;
 NO DIB IN ST. HWY. ASPHALT.



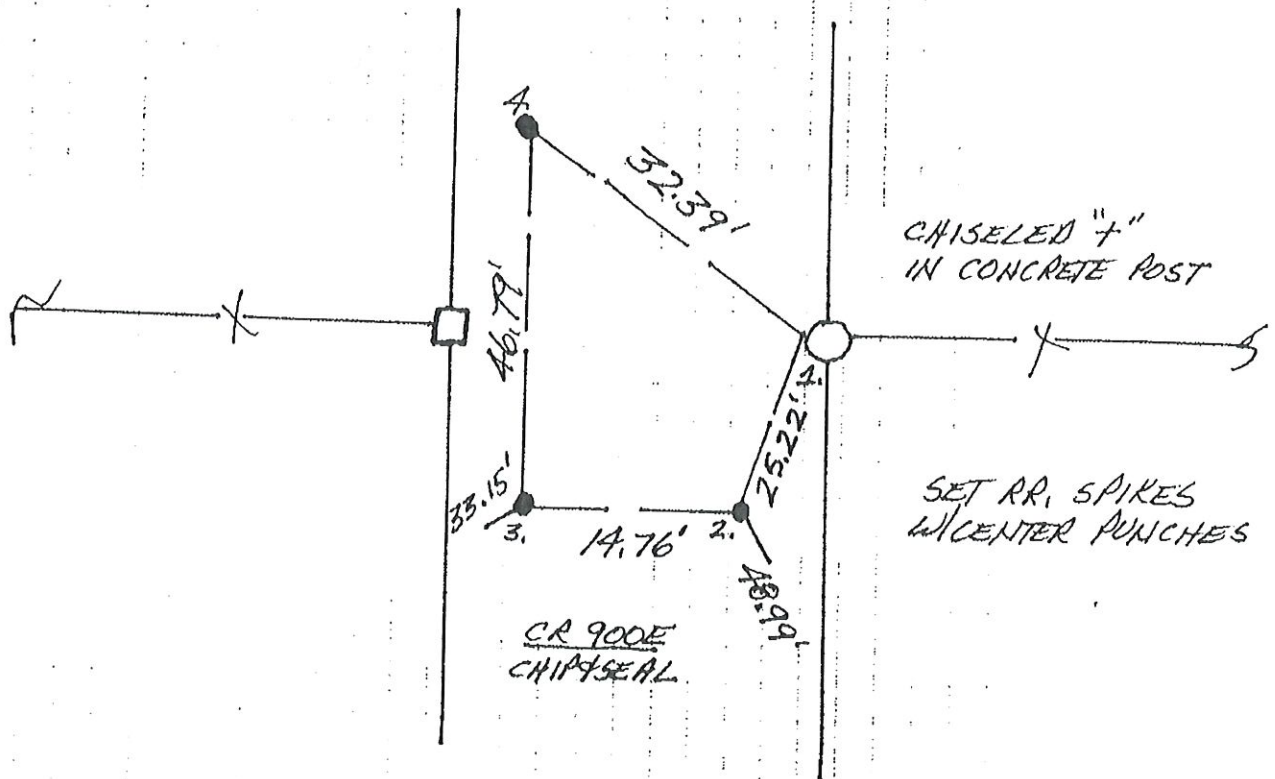
N
NO SCALE

1. THURS. 27 SEPT '90 DLA RLS 0537 P. MAYER ϕ . FOUND STRONG METAL SOUNDING @ DEPRESSION IN PAYEMENT @ INTERSECTION. SET REFS. WILL DIG. SOUNDING'S REFS \rightarrow 1. = 31.96', 2. = 33.22', 3. = 31.75'.
2. SAT 29 SEPT '90 DIG W/ P. MAYER ϕ . DUG 3' X 4' X 3' DEEP HOLE & FOUND NO POST NO PIT NO STONE. NOR DID WE FIND THE SOUNDING DEVICE EVEN THOUGH IT DEFINITELY WAS THERE. WILL SET RR SPIKE W/ CENTER PUNCH @ SOUNDING'S REFS.
3. THURS. 11 OCT '90 SET RR.S. W/ C.P. @ SOUNDING'S REFS.



N
NO SCALE

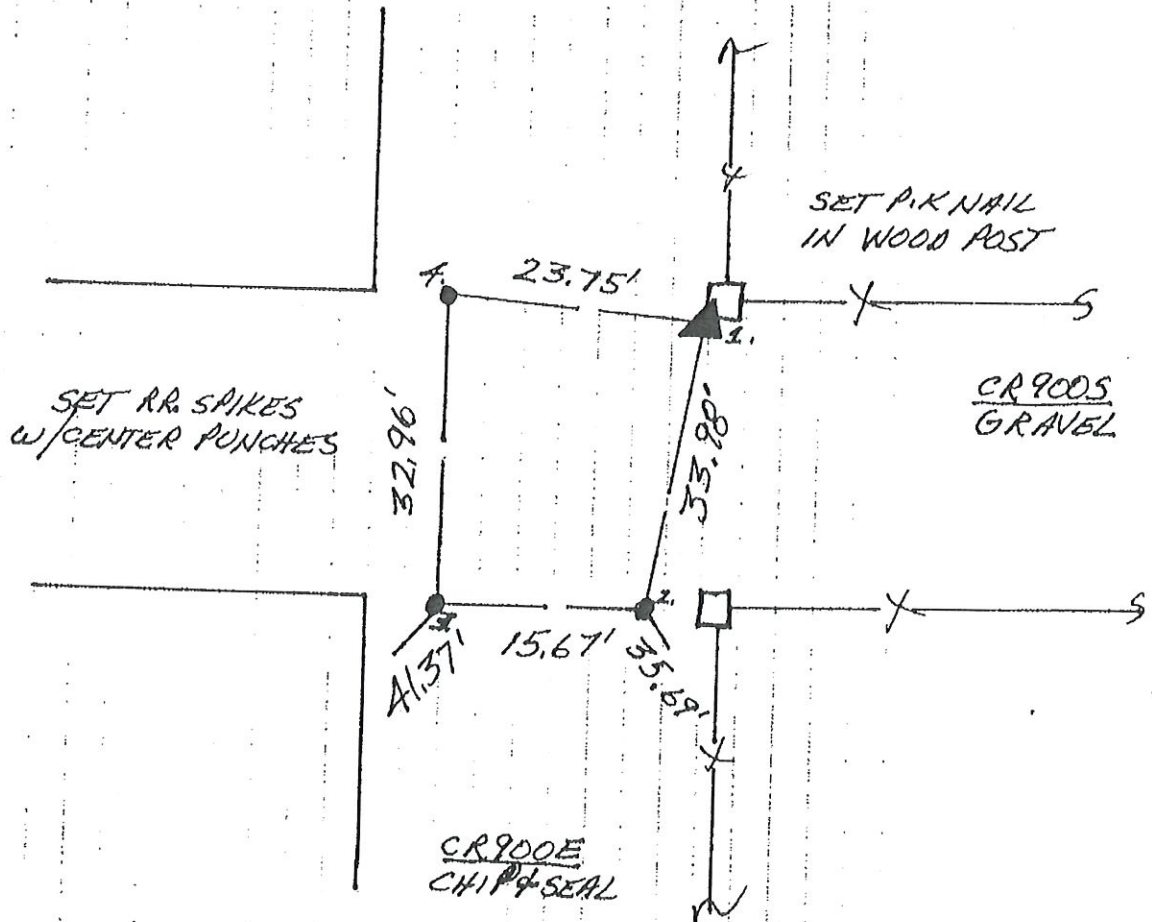
1. TUES. 23 OCT '90 OLA ALS 0537 P. MAYER ϕ .
FOUND P.K NAIL LIKE SOUND IN PAVEMENT @
 \approx R/W SPLIT + FIELD DIVISIONS. SET REF.
SOUNDS REFS \rightarrow 1. = 16.41' ; 2. = 25.79' ; 3. = 25.37' ;
4. = 23.22'.
2. TUES 9 JULY '91 FOUND LARGE OVAL STONE \approx 2'
WEST OF SOUNDING \approx 1' DEEP. STONE IS \approx 1.5' WIDE
X \approx 0.8' THICK X \approx 2' TALL (ESTIMATED) W/NO VISABLE
MARKINGS. REF'D TO TOP & MASS. 1. = 17.15' ;
2. = 25.98' ; 3. = 25.14' ; 4. = 23.08'
3. WED. 14 AUG '91 SET RR. S. 'W/C.P. @ FOUND P.K NAIL'S
REFS.



WEST $\frac{1}{4}$ COR. SEC. 4
(T25N-R3E)

N
↑
NO SCALE

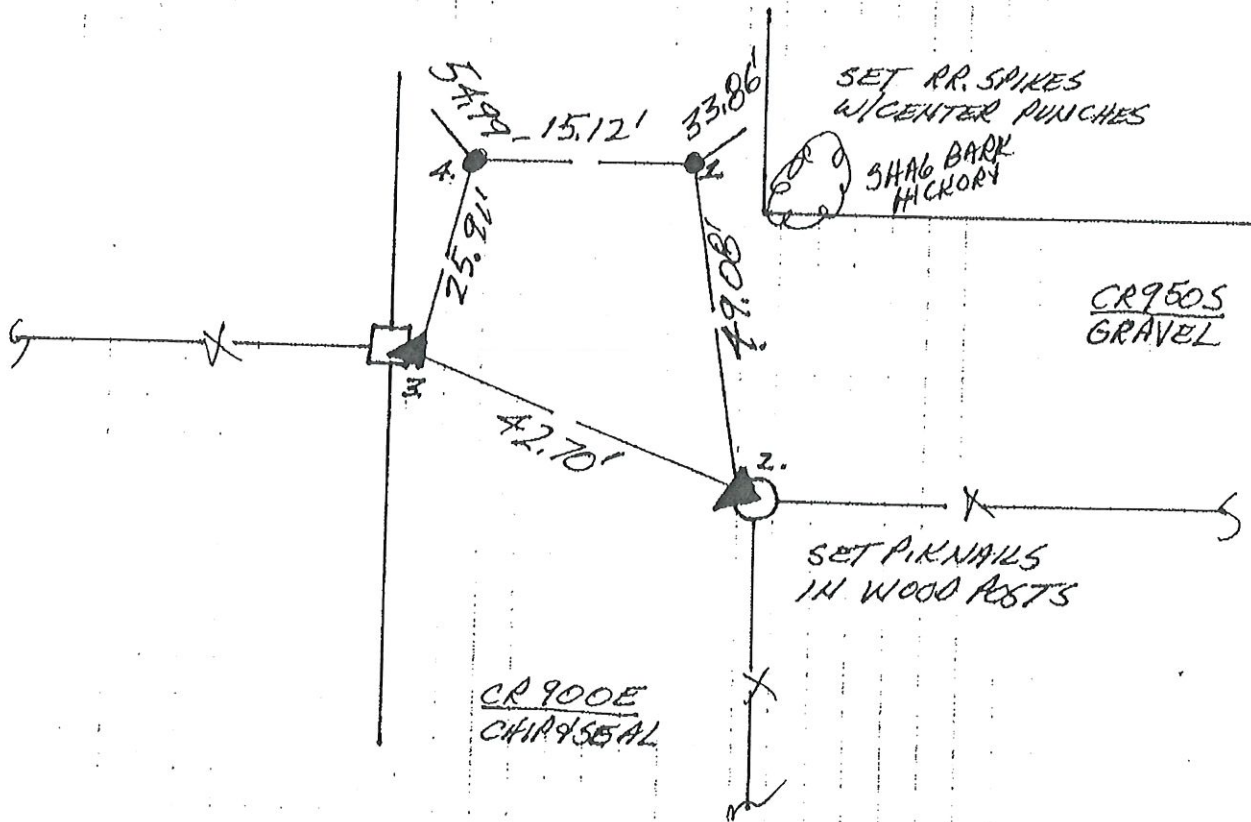
1. TUES. 23 OCT '90 OLA RLS 0537 P. MAYER ϕ .
FOUND RR. SPIKE (4 SET CENTER PUNCH) IN INTERSECTION;
SET REFS: WILL DIG. FOUND SPIKE'S REFS:
1. = 22.89', 2. = 18.43', 3. = 19.16', 4. = 17.26'.
2. TUES. 9 JULY '91 FOUND TRIANGULAR STONE $\approx 1.5'$ DEEP
W/ "4" CHISELED IN TOP OF $\approx \phi 5'$ FLATTENED SURFACE.
STONE IS $\approx 2'$ TALL & $\approx 1.5'$ THICK. 1. = 21.47'
2. = 20.06', 3. = 20.96', 4. = 15.64'
3. WED. 14 AUG '91 SET RR. 'S. N/C. P. & STONE'S REFS.



NW. COR. SEC. 9
(T25N-R3E)

N
NO SCALE

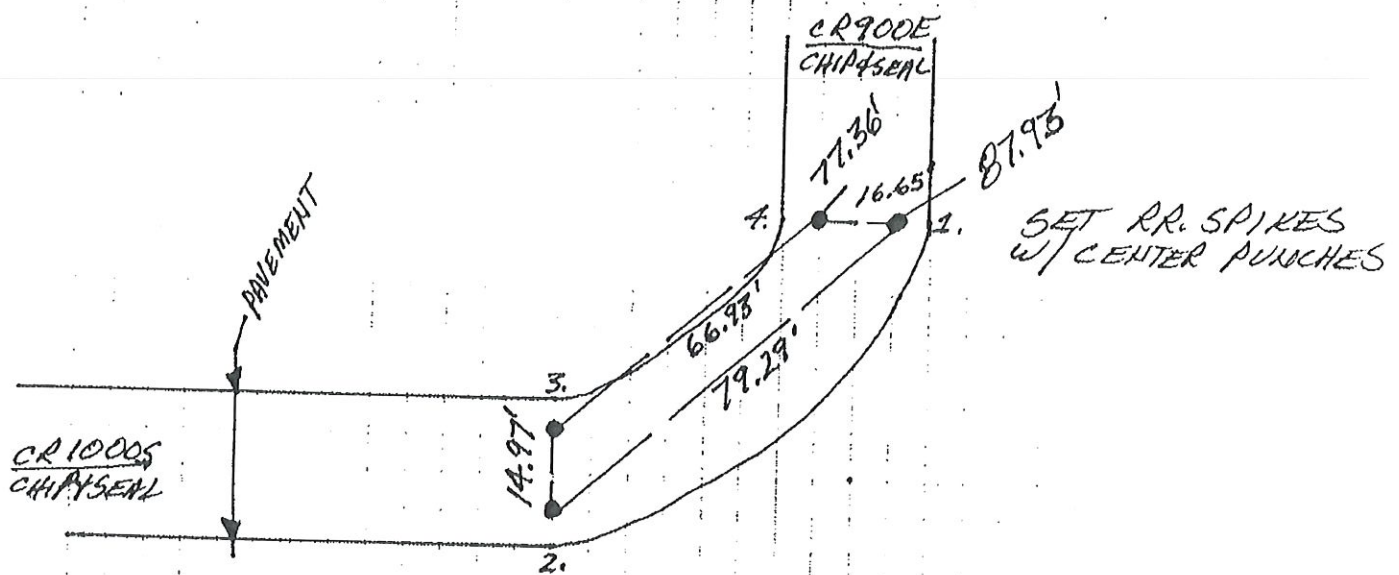
1. TUES. 23 OCT '90 DLA RLS 0537, P. MAIER ϕ .
FOUND RR SPIKE (+ SET CENTER PUNCH) IN INTERSECTION.
SET REFS: WILL DIG: FOUND SPIKE'S REFS \Rightarrow 1. = 26.07',
2. = 29.65', 3. = 10.58', 4. = 26.51'.
2. TUES 9 JULY '91 FOUND $\approx 1.3'$ ϕ ROUND STONE $\approx 1.3'$
DEEP W/NO VISABLE MARKINGS. REF'D TOP & MASS.
SPN8 IS WEST OF SPIKE @ BETTER R/W SPLIT.
1. = 26.26' 2. = 30.90' 3. = 15.02' 4. = 25.74'
WILL SET RR SPIKE W/CENTER PUNCH @ STONE'S REFS.
3. WED 14 AUG '91 SET RR S. W/C/A, STONE'S REFS.



WEST 1/4 COR. SEC. 9
(T25N-R3E)

N
NO SCALE

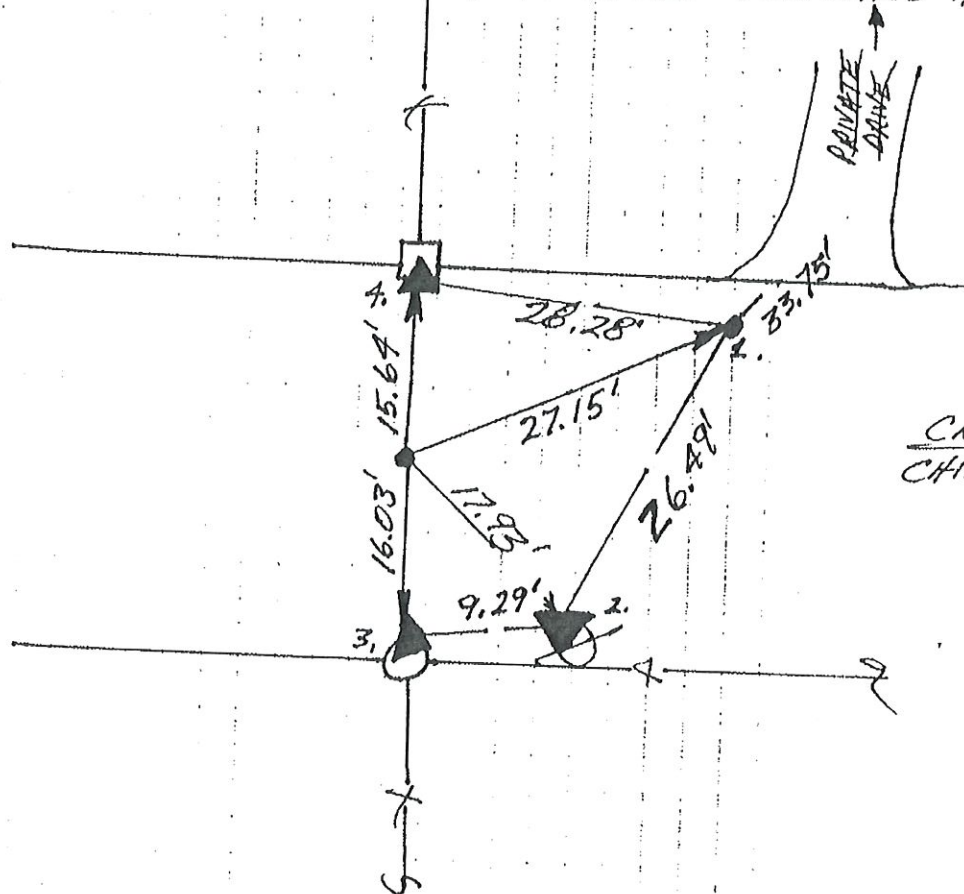
1. TUES. 23 OCT '90 DLA RLS 0537, P. MAYER ϕ .
FOUND RR SPIKE (4 SET CENTER PUNCH) @ INTERSECTION
OF R/WS & S OUTSIDE OF PAVEMENT. SET REFS.
WILL 016' FOUND SPIKES REFS \rightarrow 1. = 54.04' ;
2. = 52.24' ; 3. = 53.26' ; 4. = 53.66'
2. TUES 9 JULY '91 FOUND LARGE TRIANGULAR STONE
W/ POINT OP VERY NEAR FOUND SPIKE. SPIKE WAS
SET IN 1 1/4" ϕ I.P. "STONE HAS NW CHISELED
IN EAST FACE. NO "4" USED TOP ϕ C POINT.
1. = 54.45' ; 2. = 51.84' ; 3. = 52.94' ; 4. = 53.97'.
WILL REPLACE SPIKE.
3. WED 14 AUG '91 SET RR SPIKE W/ C.P. @ FOUND
SPIKE'S REFS.



NW. COR. SEC. 16
(T25N-R3E)

N
NO SCALE

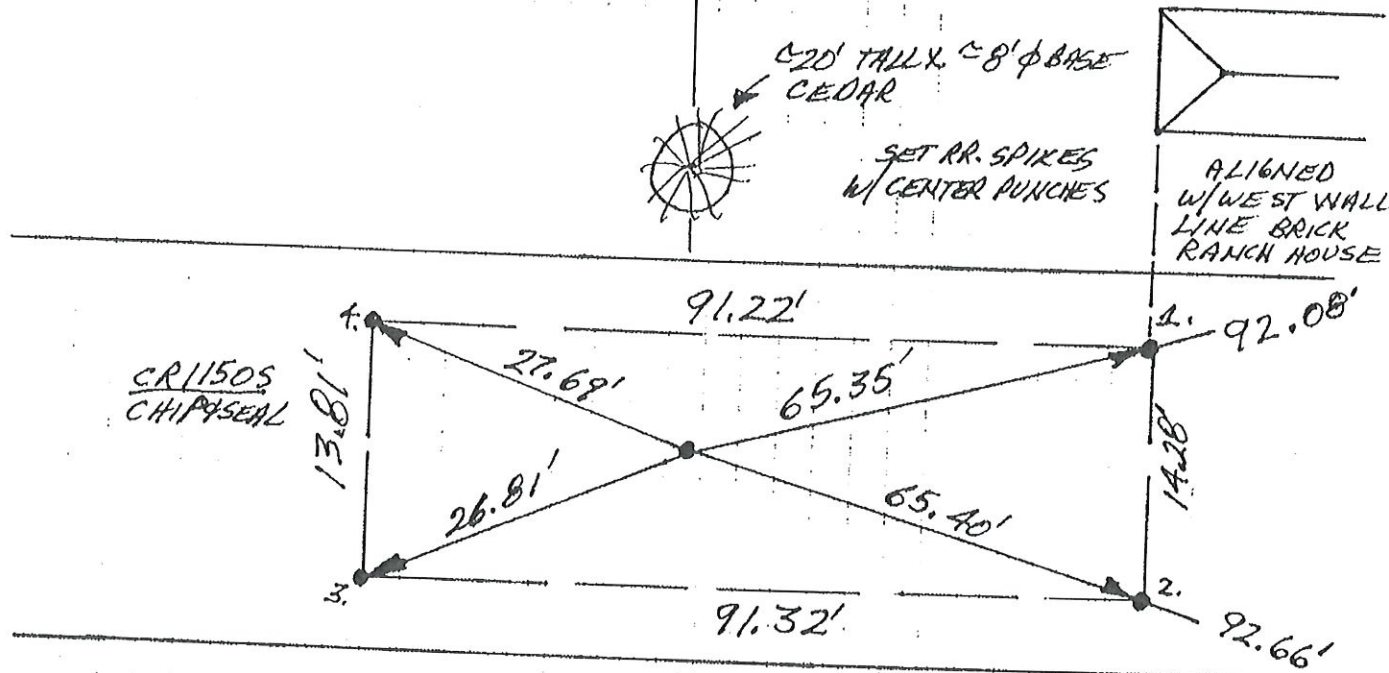
1. TUES. 23 OCT. '90 DLA RLS 0537, P. MAIER & J. FOUND RR. SPIKE (4 SET CENTER PUNCH) @ R/W SPLIT + FIELD DIVISIONS; FOUND ROOFING NAILS W/ RIBBON @ POSTS + POLE 4 SET P.K. NAILS OVER 4 THROUGH THOSE NON-INDUSTRY STANDARD DEVICES. SET REFS. WILL O.B. FOUND SPIKE'S REFS. 1. = 25.98', 2. = 17.13', 3. = 15.86', 4. = 15.89'.
2. TUES. 9 JULY '91 FOUND \approx 2' TALL X 1' THICK OVAL STONE W/ 1' FLATTENED TOP W/ NO VISIBLE MARKINGS. REF'D. TOP & MASS 1. = 27.15', 2. = 17.93', 3. = 16.03', 4. = 15.64'. STONE IS \approx 1' DEEP. WILL SET RR.S. W/C.P. @ STONE'S REFS.
3. WED. 14 AUG '91 SET RR.S. W/C.P. @ STONE'S REFS. NOTE! STONE WAS DRILLED FOR SPIKE HOLE.



WEST 1/4 COR. SEC. 16
(T25N-R3E)

N
NO SCALE

1. TUES. 23 OCT '90 DLA RLS 0537 P. MANER ϕ :
FOUND RR SPIKE (4 SET CENTER PUNCH) C C R/W
SPLIT BY SCALING, THEN MEASURING $\approx 108'$ EAST
OF DRAINAGE SWALE & C.M.P.; SET REFS. WILL
DUB. FOUND SPIKES REFS $\rightarrow 1. = 65.35'$; $2. = 65.40'$;
 $3. = 26.81'$; $4. = 27.69'$ *SCALED FROM AIR PHOTO
5-24-63 BEY-100-51*
2. TUES 9 JULY '91 - CORN IS, NOW TOMATOES & CAN SEE
SOUTH TO FENCE ROW / FIELD DIVISION WHICH ALIGNS
W/ FOUND RR SPIKE. DUB 4'X6' (E-W) X 2' DEEP HOLE &
FOUND NO POST, NO PIT, NO STONE. WILL REPLACE SPIKE.



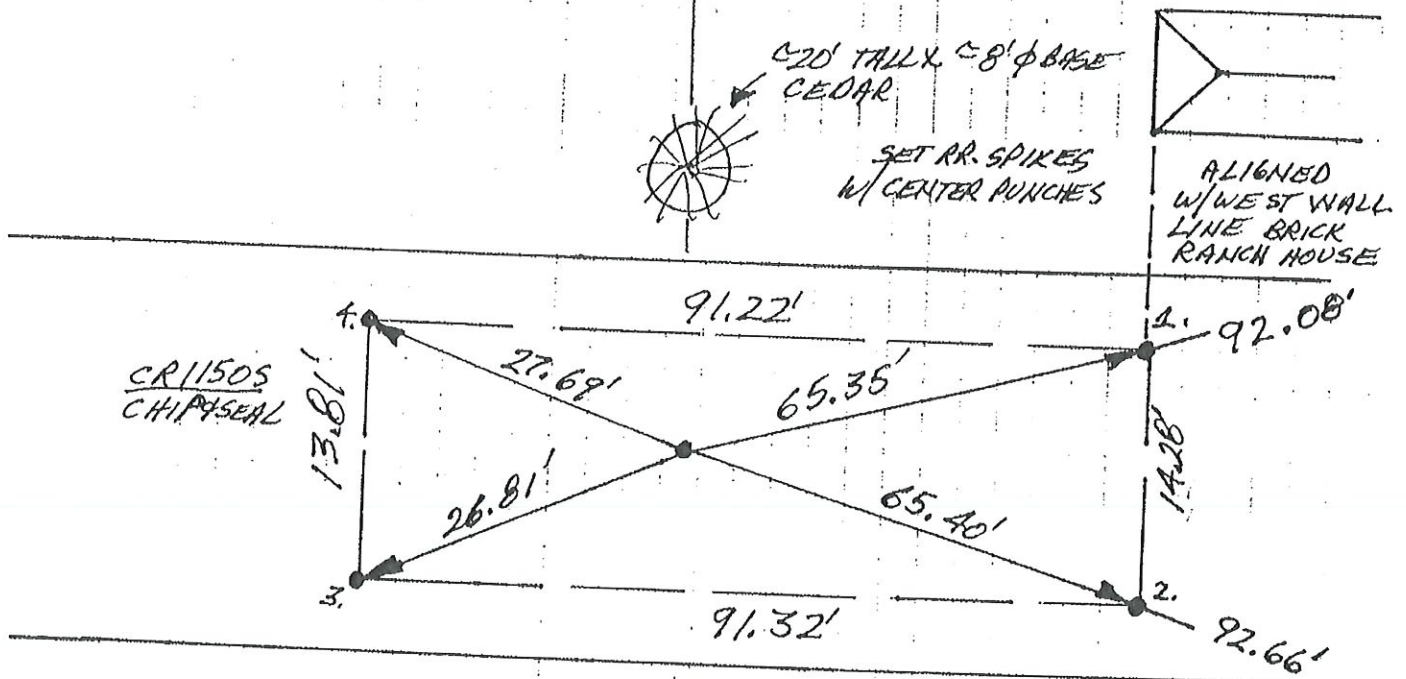
3. WED 14 AUG '91 SET RR.S. W/ C.P. @ FOUND SPIKES REFS.

WEST 1/4 COR. SEC. 21
(T25N-R3E)

Replaced

N
NO SCALE

1. TUES. 23 OCT '90 DLA RLS 0537 P. MAYER & FOUND RR SPIKE (4 SET CENTER PUNCH) C & R/W SPLIT BY SCALING, THEN MEASURING $\approx 108'$ EAST OF DRAINAGE SWALE & C.W.P.; SET REFS. WILL DIB. FOUND SPIKES REFS $\rightarrow 1. = 65.35'$; $2. = 65.40'$; $3. = 26.81'$; $4. = 27.69'$ *SCALED FROM AIR PHOTO 5-24-63 BEY-100-51*
2. TUES 9 JULY '91 - CORN IS NOW TOMATOES & CAN SEE SOUTH TO FENCE ROW / FIELD DIVISION WHICH ALIGNS W/ FOUND RR SPIKE. DUB 4' X 6' (E-W) X 2' DEEP HOLE & FOUND NO POST, NO PIT, NO STONE. WILL REPLACE SPIKE.



3. WED 14 AUG '91 SET RR.S. W/C.P. @ FOUND SPIKES REFS.
4. WED. 28 SEPT '93 DLA W/ P. MAYER & LIONEL BILLMAN C.C.S.; NEWPORT'S 28 JULY '93 SURVEYOR LOCATION REPORT JOB NO. 79350(1) SHOWS DISCREPANCY BETWEEN COUNTY'S -

WEST $\frac{1}{4}$ COR. SEC. 21
(T25N-R3E)

- REINVENTED POSITION & PLOTION'S HISTORICAL CORNER. AT 16.2' EAST OF ABOVE DEPICTED LOCATION FOUND PLOTION'S CORNER AS WITNESSED BY A RR SPIKE W/ REFS $\rightarrow 1. = 49.35'$; $2. = 49.30'$; $3. = 42.76'$; $4. = 43.42'$. THIS SPIKE WAS OVERLOOKED IN '90-'91 - USE PLOTION'S SPIKE - IS THERE A STONE OR POST FROM ORIGINAL GOV'T. WORK C. 1850 NEAR THIS SPIKE - VOID ABOVE DETAIL AS THE CORNER.

G-9

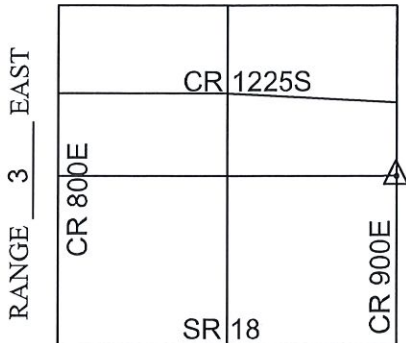
Corner M-15 2009 Project

CORNERSTONE RECORD BOOK

SITE MAP

SECTION 29

TOWNSHIP 25 NORTH



Witnessed by: Willie Elliott
Mike Grooms

OFFICE OF THE CASS COUNTY SURVEYOR, LOGANSPORT, INDIANA

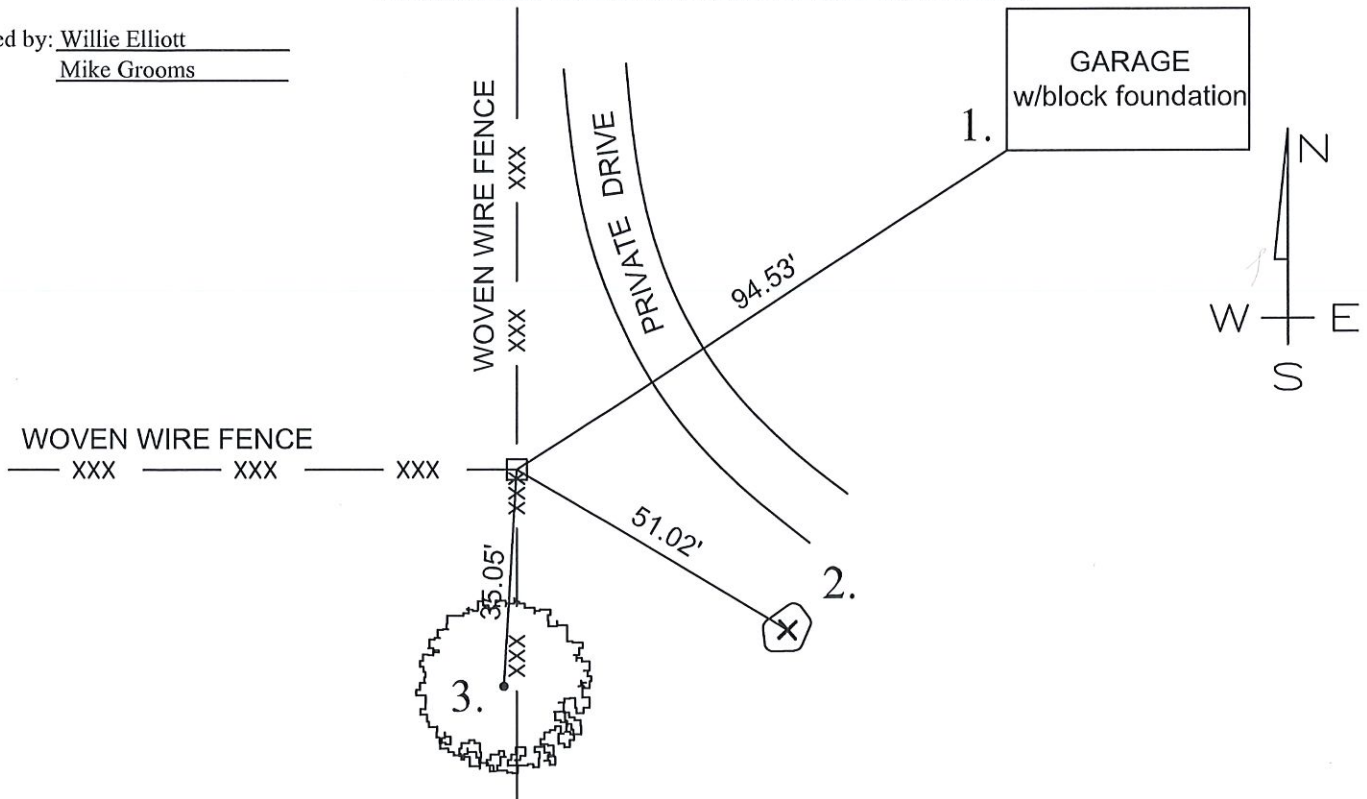
CORNER DESCRIPTION: EAST 1/4 CORNER OF SEC. 29 TWP-25N, RNG-3E

DATE RECOVERED: February 2, 2016

CORNER RECOVERED BY: RANDALL MILLER

SURVEYOR'S REPORT:

THE CASS COUNTY RECORDS PROVIDED NO PRIOR EXCAVATION HISTORY FOR THIS CORNER. ON FEBRUARY 2, 2016, A 4 INCH SQUARE DILAPIDATED WOOD CORNER POST WAS FOUND AT THE INTERSECTION OF FENCE LINES SITUATE NORTH, SOUTH, AND WEST FROM ITS LOCATION. THE AREA AROUND THE POST WAS THOROUGHLY SEARCHED AND PROBED, AND NO STONE OR ANY OTHER EVIDENCE WAS FOUND. A RETRACEMENT SURVEY COMPLETED BY RMA, INC., DATED DECEMBER 15, 2010 (JOB NO. 10-0288) ON A 0.67 OF AN ACRE TRACT OF LAND SITUATE ON THE WEST END OF THE CUL-DE-SAC ON MARSHALL DRIVE AND A RETRACEMENT SURVEY COMPLETED BY RMA, INC., DATED SEPTEMBER 30, 2011 (JOB NO. 11-0162) ON A 98.60 ACRE TRACT OF LAND SITUATE IN THE SOUTHEAST QUARTER OF SECTION 29, TOWNSHIP 25 NORTH, RANGE 3 EAST REFERENCED THE POST AS BEING THE BEST AVAILABLE EVIDENCE FOR THE LOCATION OF THE CORNER, AND MET THE REQUIREMENTS FOR A COMMON REPORT CORNER LOCATION. NEW REFERENCES WERE ESTABLISHED, AS SHOWN.



MONUMENT SET: DILAPIDATED 4 INCH SQUARE WOOD CORNER POST

REFERENCES: 1. SW CORNER OF GARAGE BLOCK FOUNDATION

2. 'X' IN 36 INCH STONE

3. MAG NAIL SET IN EAST FACE OF 24 INCH DIAMETER HICKORY TREE

CERTIFICATION:

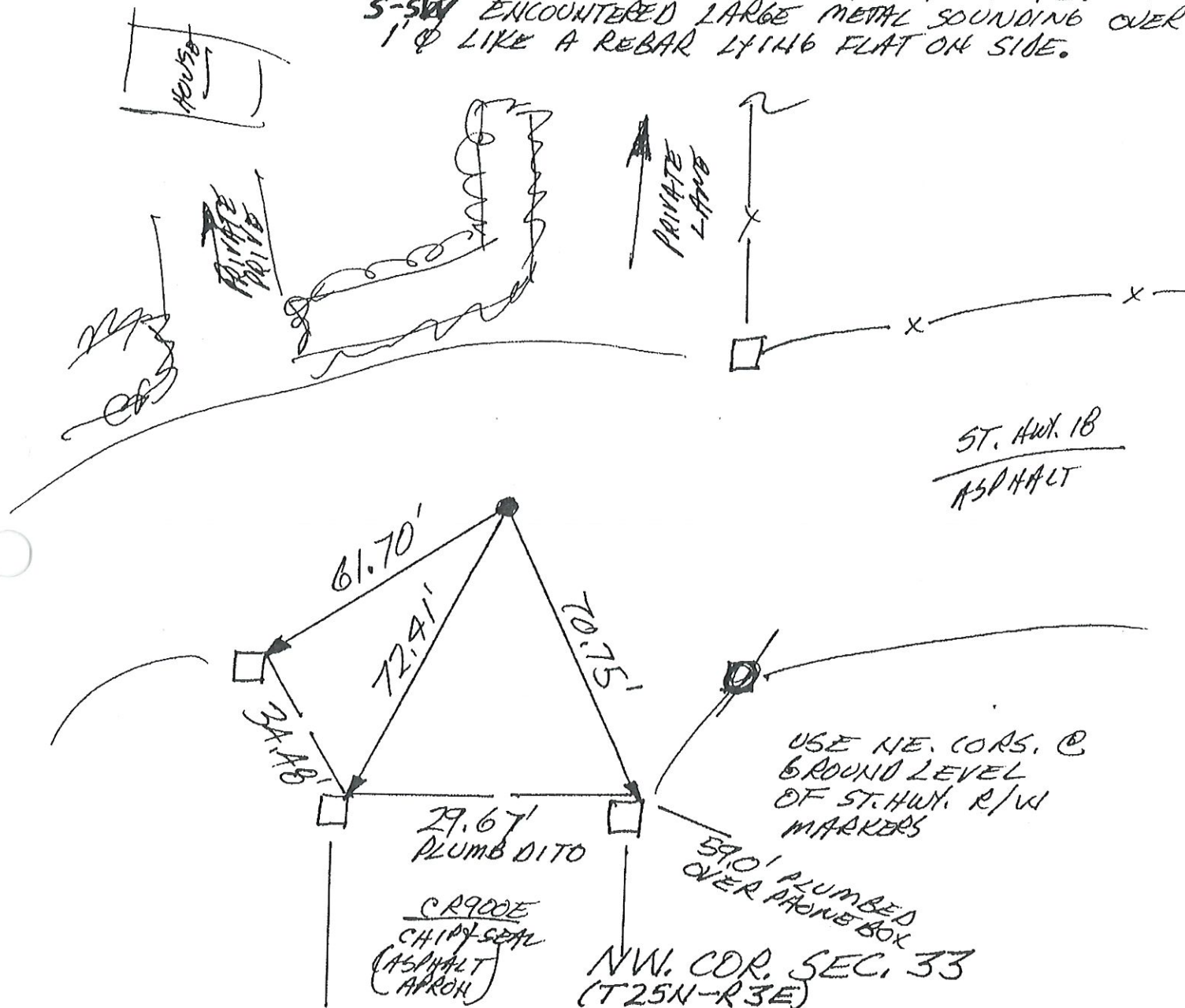
I, THE UNDERSIGNED, RANDALL MILLER, A LAND SURVEYOR REGISTERED IN THE STATE OF INDIANA UNDER I.C. 25-31, DO HEREBY CERTIFY THAT I HAVE RECOVERED THE CORNER HEREON SHOWN AND DESCRIBED.

Randall Miller
RANDALL D. MILLER
R.L.S. #880001



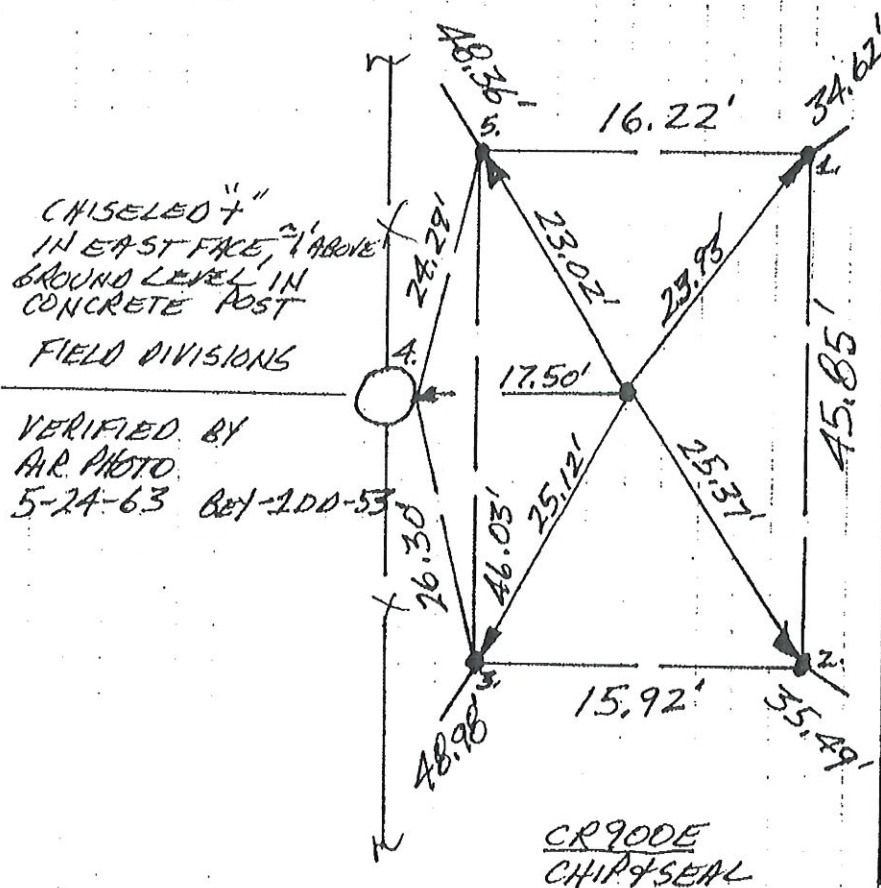
N
NO SCALE

1. TUES. 20 AUG '91 DLA RLS 0537 P. MAHER
FOUND STRONG, DISCRETE ISOLATED METAL
SOUNDING @ R/W SPLIT CR 900E & HEDGE ROW
NORTH & E PAVEMENT ST. HWY. 18. SET REFS,
DROVE RR. SPIKE W/ CENTER PUNCH DOWN THROUGH
SOUNDING; FELT SOME RESISTANCE AS IF SOUNDING
WAS A P.R. NAIL. NO DIG IN ST. HWY. NOTE! $\approx 4'$
S-SW ENCOUNTERED LARGE METAL SOUNDING OVER
1' ϕ LIKE A REBAR LYING FLAT ON SIDE.



N
↑
NO SCALE

1. WEDS. 24 OCT '90 DLA RLS 0537 P. MAYER &
FOUND P.K NAIL @ R/W SPLIT + FIELD DIVISIONS.
SET REFS. WILL 016. FOUND P.K NAIL'S REFS
1. = 23.93' ; 2. = 25.37' ; 3. = 25.12' ; 4. = 17.50' ;
5. = 23.02' ;
2. TUES 9 JULY '91 DUG 4'X6' (N-S) X 3' DEEP HOLE, &
FOUND NO POST NO PIT NO STONE. WILL SET RR SPIRE
W/CENTER PUNCH @ P.K NAIL'S REFS.
3. WED 14 AUG '91 SET RR. S. W/C. P. @ FOUND P.K NAIL'S REFS



SET RR. SPIRES
W/CENTER PUNCHES

1/4 MILE

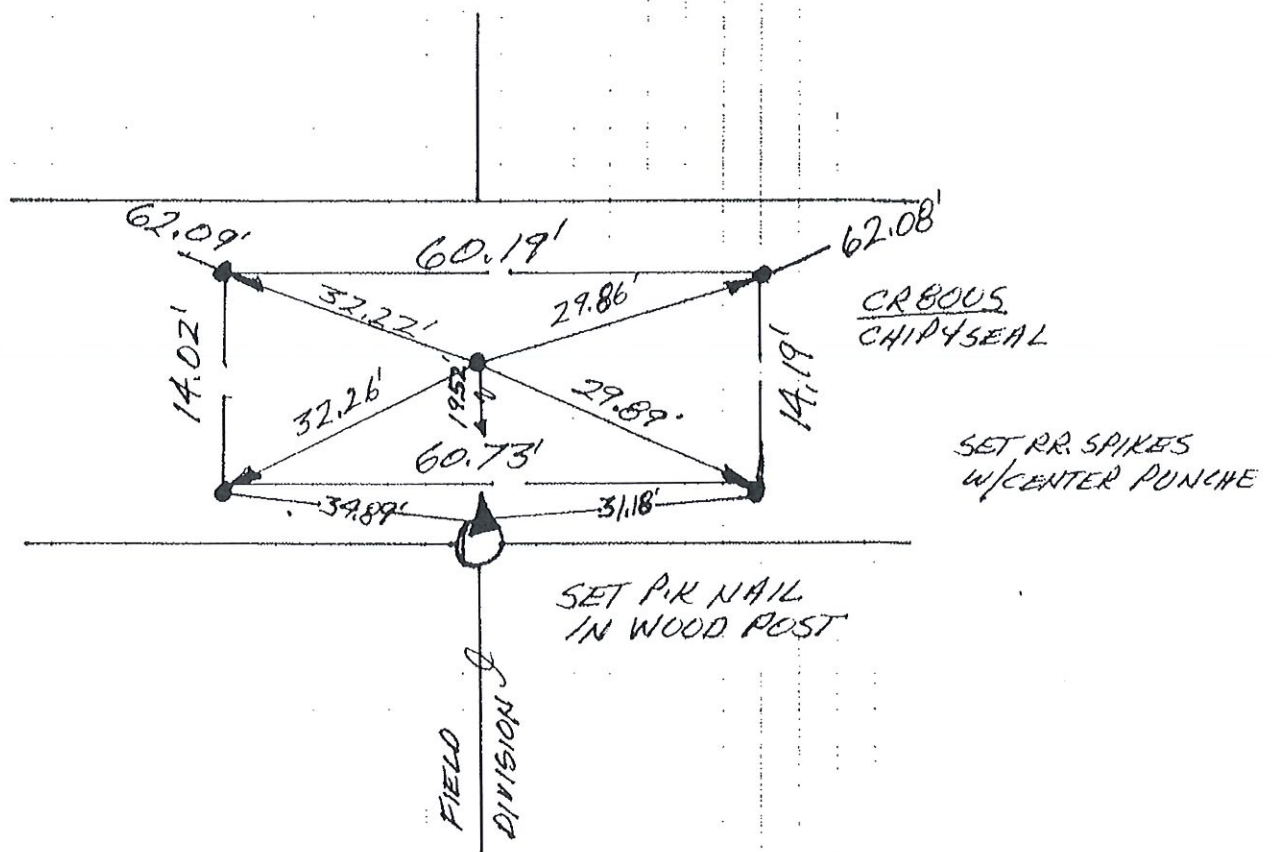


CR900E
CHIP & SEAL

WEST 1/4 COR. SEC. 33

N
↑
NO SCALE

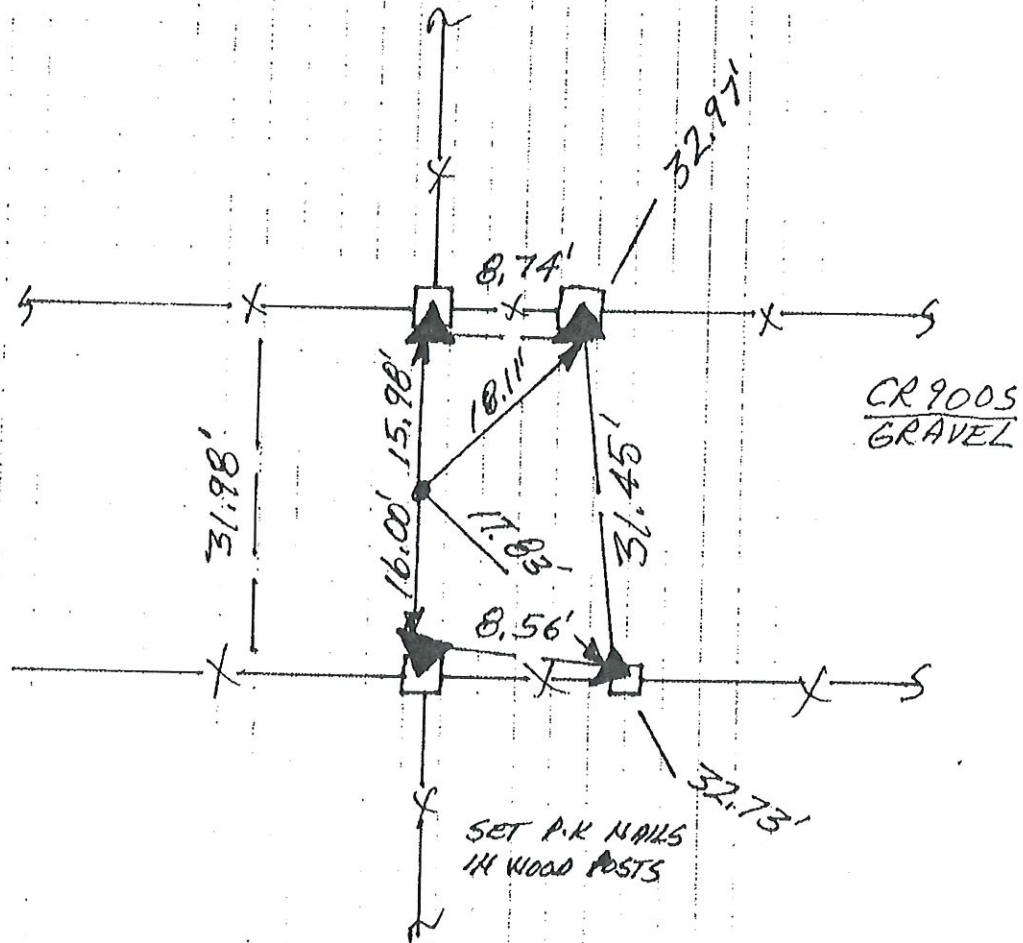
1. THURS. 27 SEPT '90 DLA RLS 0537, P. MAYER & FOUND NO METAL SOUNDING; SET REFS; WILL DIG.
2. SAT 29 SEPT '90 DIG W/ P. MAYER &. DUG 4'x3'x3' DEEP HOLE @ R/W SPLIT + FIELD DIVISIONS & FOUND ~~NO~~ POST, NO PIT, NO STONE; WILL SPLIT R/W.
3. THURS 11 OCT '90 SET RR. S. W/C.P. @ 40' R/W SPLIT + FIELD DIVISION (TO SOUTH).



SOUTH 1/4 COR. SEC. 33
(T26N-R3E)

N
↑
NO SCALE

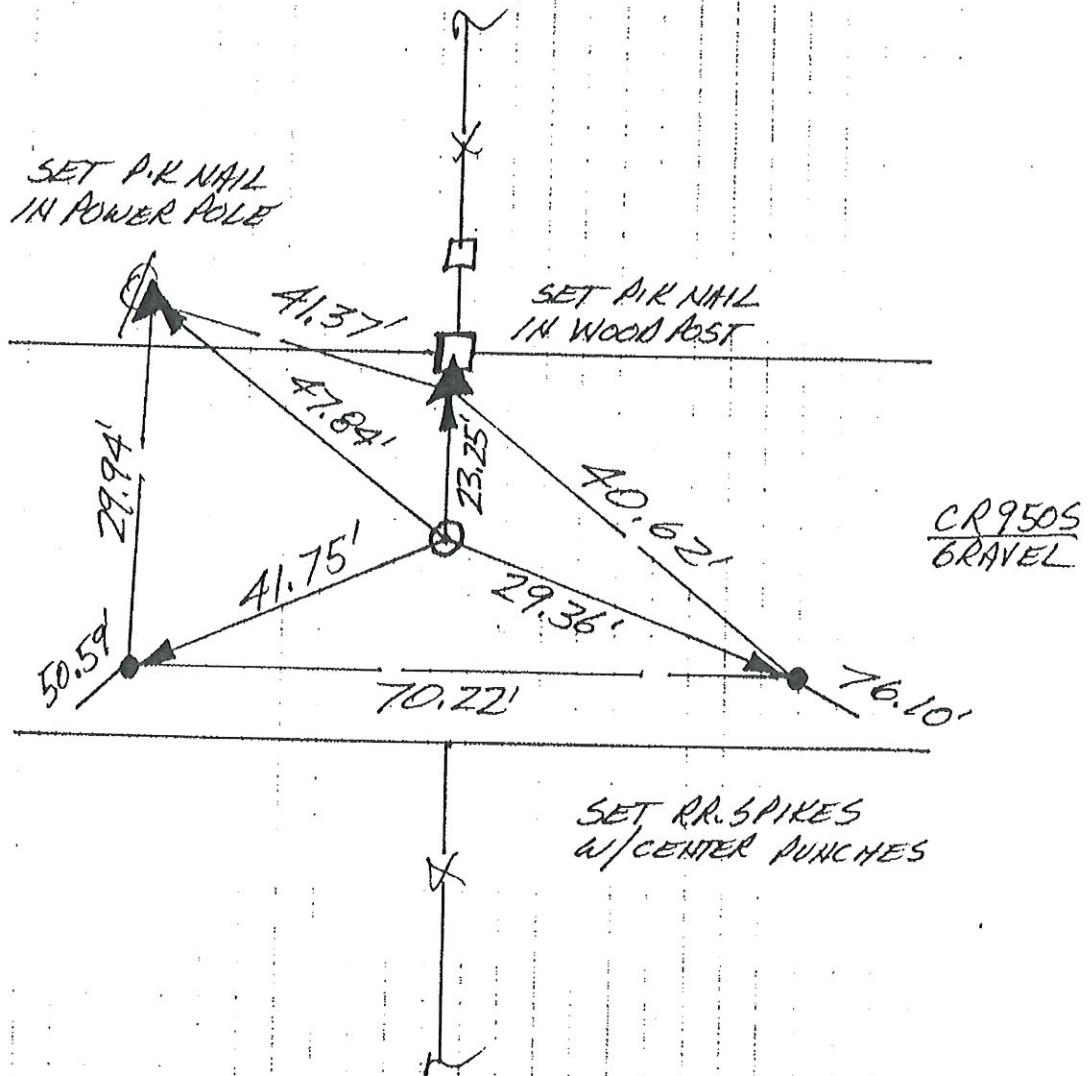
1. TUES. 23 OCT '90 DLA RLS 0537, P. MAYER & S. FOUND NO METAL SOUNDING. SET REFS. WILL DIG.
2. WED. 10 JULY '91 DUB 3.5' X 7' (E-W) X 2.5' DEEP HOLE & FOUND NO POST, NO PIT, NO STONE, WILL SPLIT R/W.
3. WED. 14 AUG '91 SET RR. SPIKE W/C.A.C. 36' 32' R/W SPLIT.



NORTH 1/4 COR. SEC. 9
(T25N-R3E)

N
↑
NO SCALE

1. WEDS. 24 OCT 90 DLA RLS 0537, P. MAYER &
FOUND 1" ϕ IRON PIPE @ R/W SPLIT + FIELD
DIVISIONS; SET REFS; NO TIEIN DIB.



CENTER SEC. 9
(T25N-R3E)

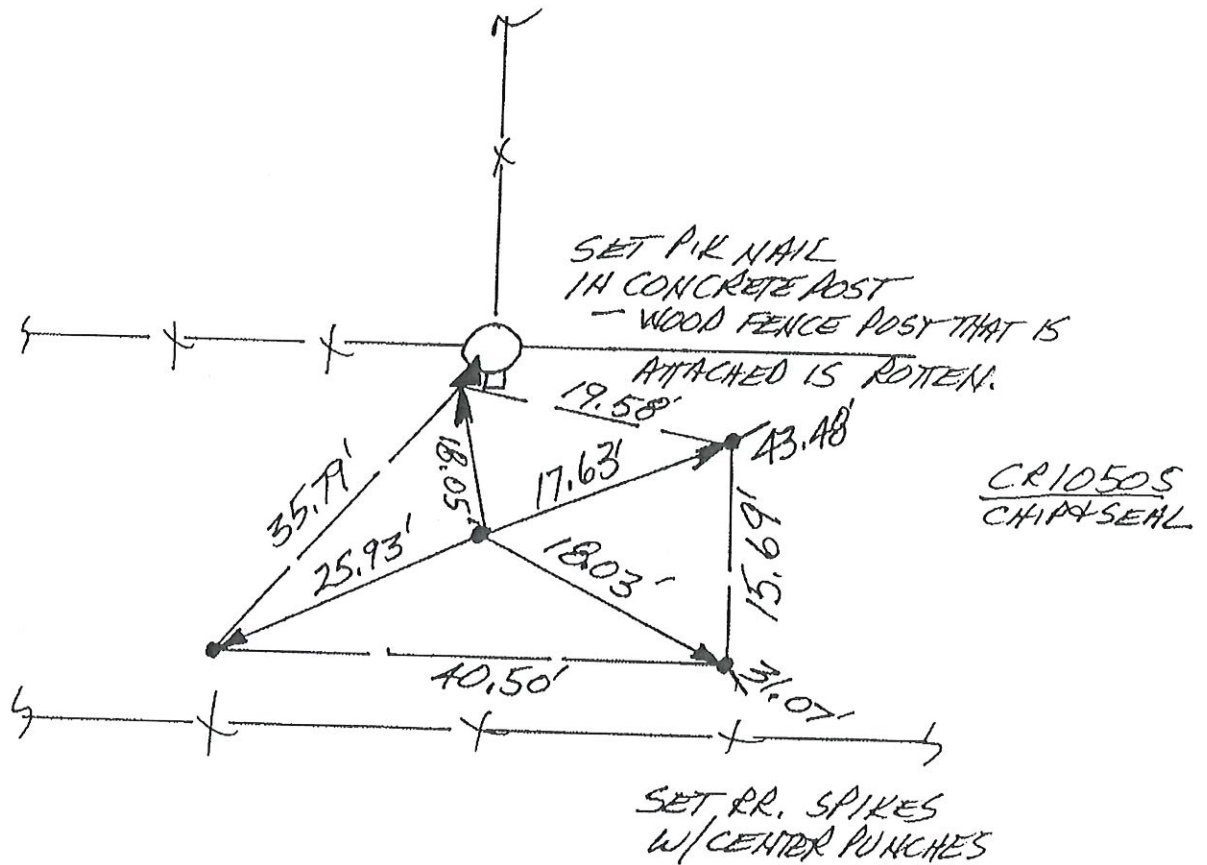
41

#5

Corner O-7 2009 Project

NO SCALE

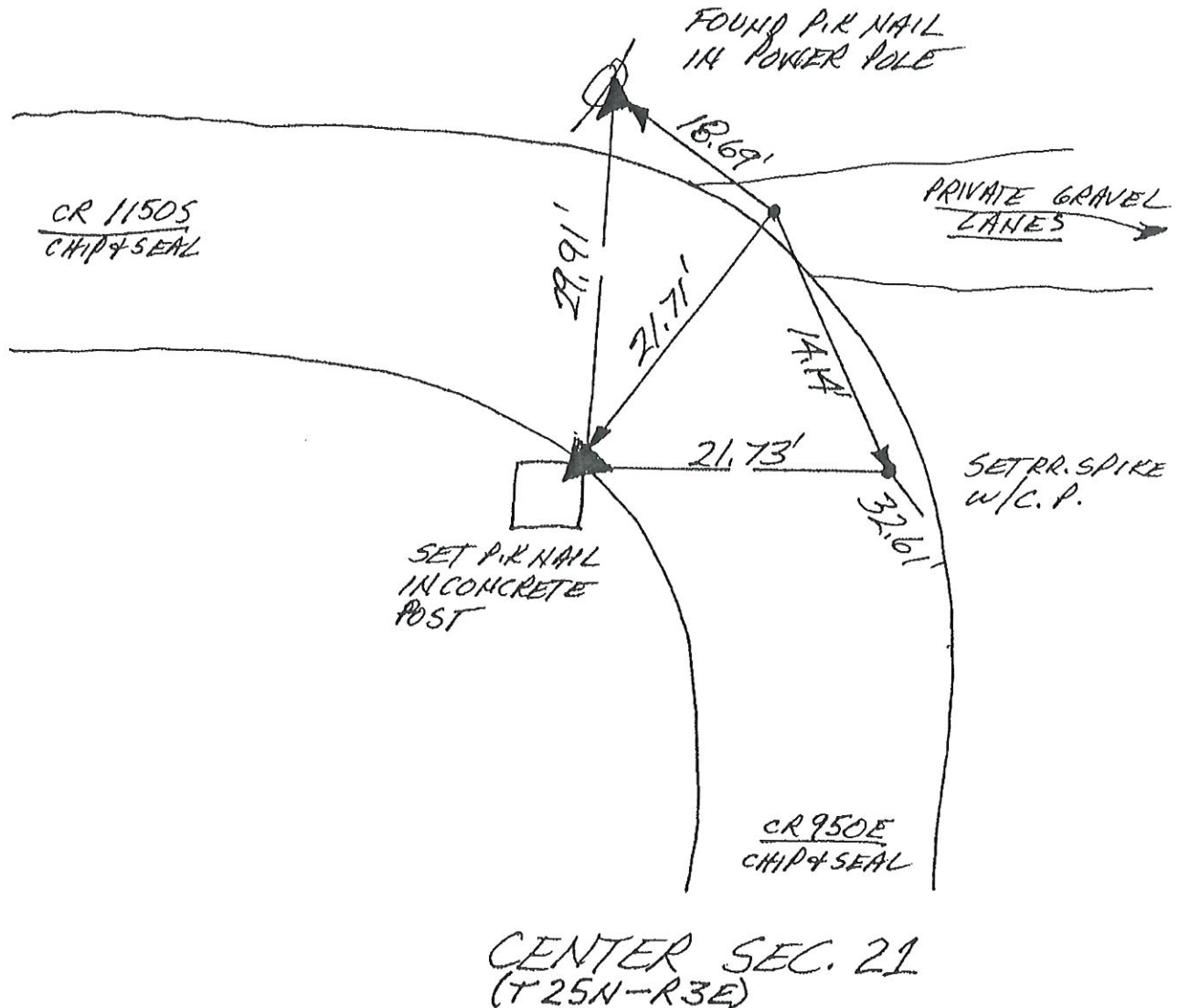
1. WED. 14 AUG '91 OLA RLS 0537 P. MAYER
FOUND P.K. NAIL @ 2 RIW SPLIT FIELD DIVISION
NORTH & REPLACED W/ RR. SPIKE W/ CENTER PUNCH;
NO TIFIN DIG; SET REFS.



CENTER SEC. 16
(T25N-R3E)

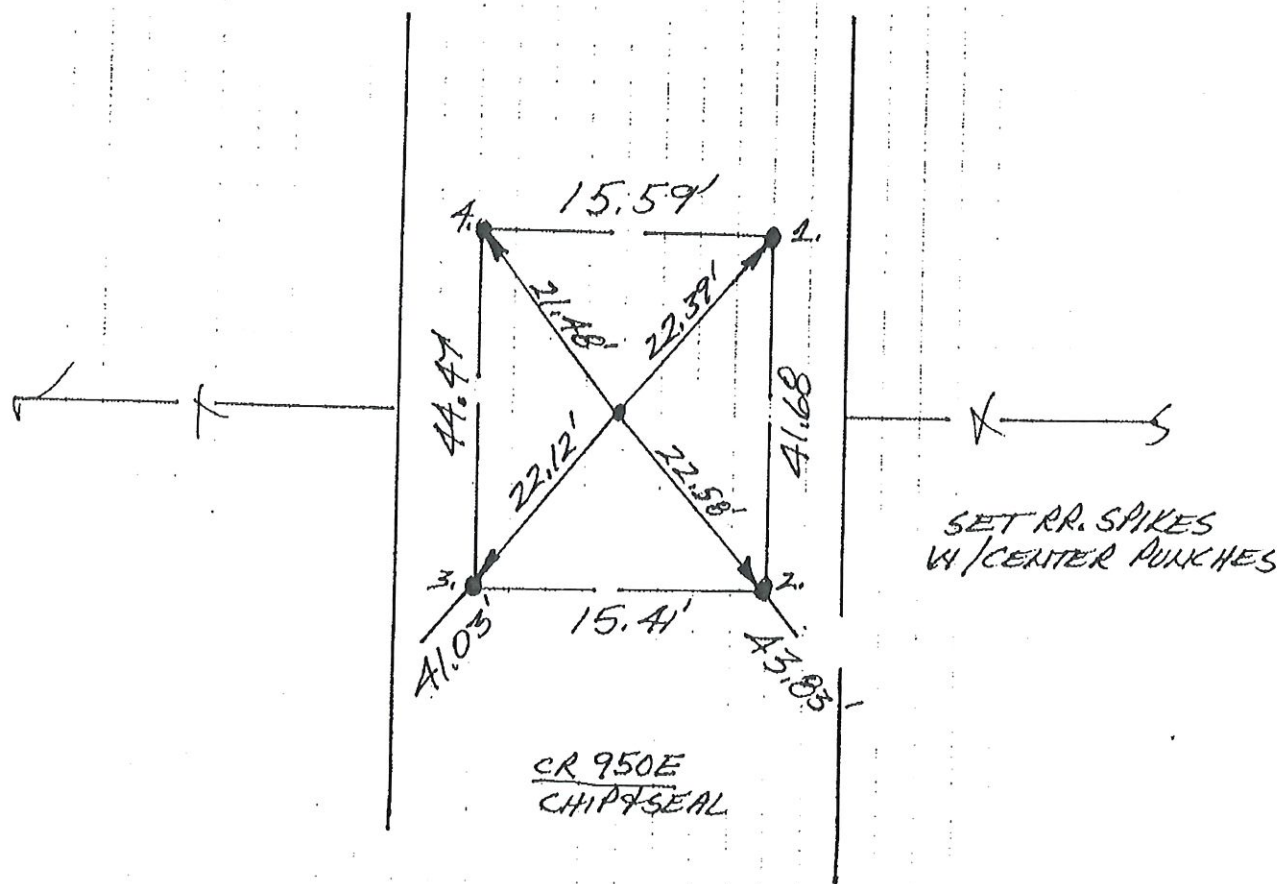
N
NO SCALE

1. WED. 14 AUG '91 DLA RLS 0537 P. MAHER &
FOUND RR. SPIKE (4 SET CENTER PUNCH) @ INTERSECTION
OF R/W'S & S; SET REFS; NO TIE IN DIB; NOTE -
SPIKE IS $\pm 0.7'$ DEEP.



N
NO SCALE


1. TUES. 23 OCT '90 DLA ALS 0537 P. MAYER ϕ .
FOUND P.K. NAIL @ R/W SPLIT \pm FIELD
DIVISIONS; SET REFS; WILL DIG. FOUND NAIL'S
REFS \Rightarrow 1. = 22.39'; 2. = 22.58'; 3. = 22.12'; 4. = 21.28'.
2. TUES. 9 JULY '91 @ \pm 1.3' FOUND TRIANGULAR STONE
W/ POINT UP & NO VISABLE MARKS; STONE IS \pm 1.5' TALL
& \pm 1' THICK. REF'D. TOP POINT \Rightarrow 1. = 23.03';
2. = 22.38'; 3. = 21.49'; 4. = 21.54'. WILL REPLACE
FOUND P.K. NAIL W/ RR.S. W/ C.P.
3. WED. 14 MAR '91 SET RR.S. W/ C.P. @ FOUND P.K. NAIL'S REFS
SINCE NAIL WILL SATISFY UN-MARKED STONE \pm .



NORTH $\frac{1}{4}$ COR. SEC. 28
(T25N-R3E)

N
↑
NO SCALE

1. TUES. 20 AUG 91, DLA RLS 0537 P. MAYER & WHEELED 2,640' NORTH OF "H-12" / SOUTH 1/4 COR. SEC. 28 & FOUND 3 SEPARATE STRONG METAL SOUNDINGS WITHIN 4" @ 1/2 R/W SPLIT. NO TIFIN D16. NO D16 IN ASPHALT ROAD. REQUIRES RETRACEMENTS OF THE MANY ADJACENT PARCELS & ∴ BEYOND SCOPE OF PROJECT; WILL DEFER TO FUTURE SURVEYS.



CENTER SEC. 28
(T25N-R3E)

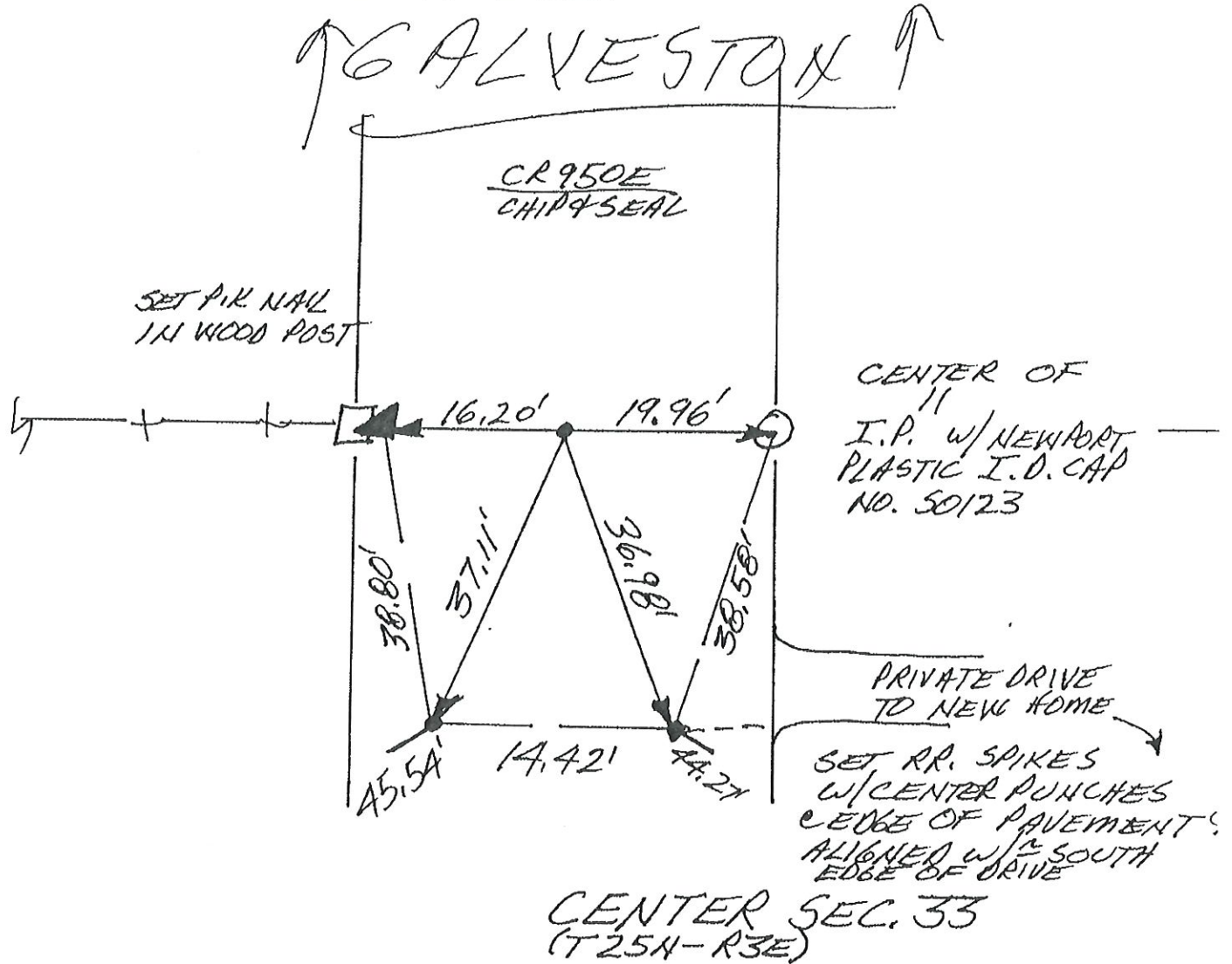
1. TUES. 20 AUG. '91 DLA RLS 0537 P. MAIER ϕ .
FOUND RR. SPIKE (4 SET CENTER PUNCH) IN
CENTER OF INTERSECTION ϕ \approx ϕ . 4 DEEP.
SET REFS.; NO CO. HWY. DIG IN ASPHALT ROAD
NOR IN GALVESTON NEAR TOWN UTILITIES.
REFS PLACED SO AS CONFUSED SOUNDINGS
WITH BURIED UTILITIES. ONCE IS PATCHED,
RR. S. W/C.P. NEEDS SET FLUSH. - ALL IN TOWN
OF GALVESTON.



~~H-12~~



1. TUES. 20 AUG '91 OLA RLS 0537 P. MAYER & J. FOUND P.R. NAIL @ R/W SPLIT + FIELD DIVISIONS EAST & WEST. RECENT NEWPORT SURVEY IN SE. COR. NO TITAN DIB. HOWEVER FOUND P.R. NAIL IS @ SE. EDGE OF OBVIOUS HUMP IN ROAD WHICH GENERALLY INDICATES THAT A STONE IS UNDERNEATH - STONE COULD BE PART OF SURVEY SYSTEM FOR TOWN OF GALVESTON IMMEDIATELY TO THE NORTH. FOUND NAIL WAS FIRST REF'D, THEN RR. SNAKE W/ CENTER PUNCH WAS SET @ ITS REFS. SPIKE SLIDE ALONG STONE WHILE HAMMERING.

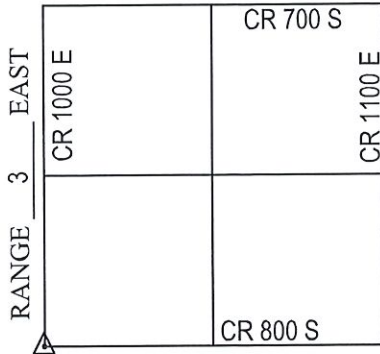


CORNERSTONE RECORD BOOK

SITE MAP

SECTION 34

TOWNSHIP 26 NORTH



OFFICE OF THE CASS COUNTY SURVEYOR, LOGANSPOUT, INDIANA

CORNER DESCRIPTION: SW CORNER SW 1/4 SEC. 34, TWP-26-N, RNG-3-E (I

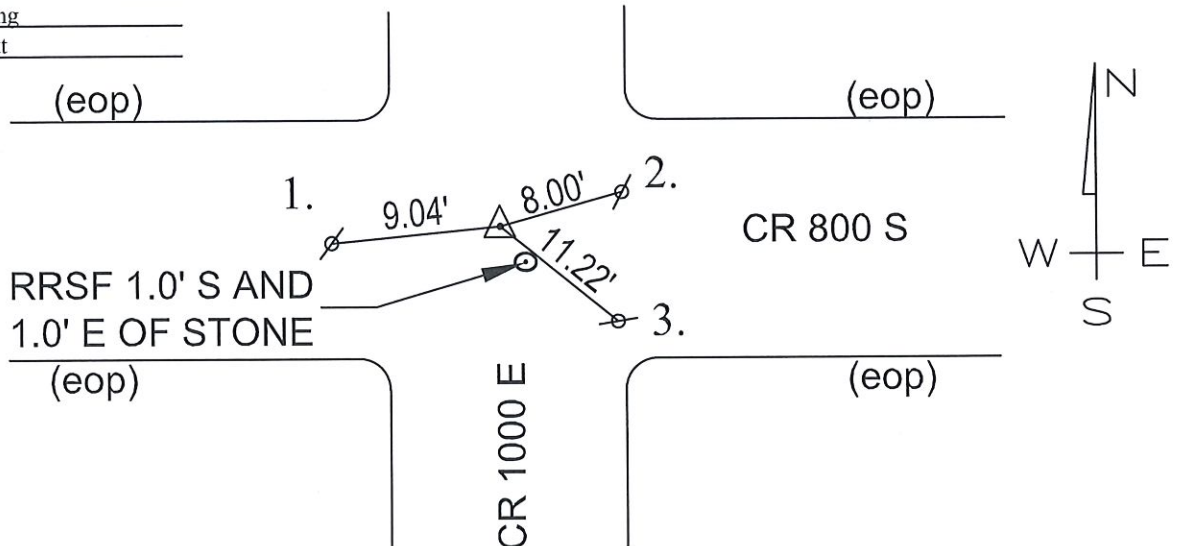
DATE RECOVERED: MAY 29, 2009

CORNER RECOVERED BY: RANDALL MILLER

SURVEYOR'S REPORT:

ON MAY 29, 2009, A RAILROAD SPIKE WAS FOUND AT THE SURFACE OF THE ROAD. THE RAILROAD SPIKE WAS SET BY DAVID ABSHER ON OCTOBER 17, 1990. THE REFERENCE CREATED BY ABSHER INDICATES THE CORNER WAS NOT EXCAVATED AND THE SPIKE WAS SET AT A "METAL SOUNDING IN INTERSECTION". NO OTHER DOCUMENTS WERE FOUND OR PROVIDED TO RANDALL MILLER AND ASSOCIATES, INC. INDICATING THE CORNER WAS EVER EXCAVATED. THE SPIKE WAS REMOVED AND A 4"x4"x19" HOLE WAS EXCAVATED BY RANDALL MILLER AND ASSOCIATES, INC., WHERE A 14"x6" STONE WAS FOUND APPROXIMATELY 19 INCHES BELOW THE ROAD SURFACE, WITHOUT ORIGINAL MARKINGS, AND WITH HIGH POINT INTACT. ON SEPTEMBER 4, 2009, SAID RAILROAD SPIKE WAS RESET FLUSH WITH THE ROAD SURFACE AT IT'S FOUND LOCATION AND MEASURED APPROXIMATELY 1' SOUTH AND 1' EAST OF THE STONE. ON SEPTEMBER 4, 2009, A 5/8 INCH DIAMETER IRON REBAR WITH A PLASTIC CAP STAMPED RMA FIRM #0074 WAS SET FLUSH WITH THE ROAD SURFACE OVER THE HIGH POINT OF THE STONE.

Witnessed by: Chuck Sterrit
Rob Spradling
Brad Bennett




MONUMENT SET: 5/8" DIA. IRON REBAR CAPPED RMA FIRM #0074 SET OVER HIGH POINT OF STONE

REFERENCES: 1. MAG NAIL SET IN CENTER OF WET BOUND LANE OF C.R. 800 SOUTH
2. MAG NAIL SET
3. MAG NAIL SET
4.

CERTIFICATION:

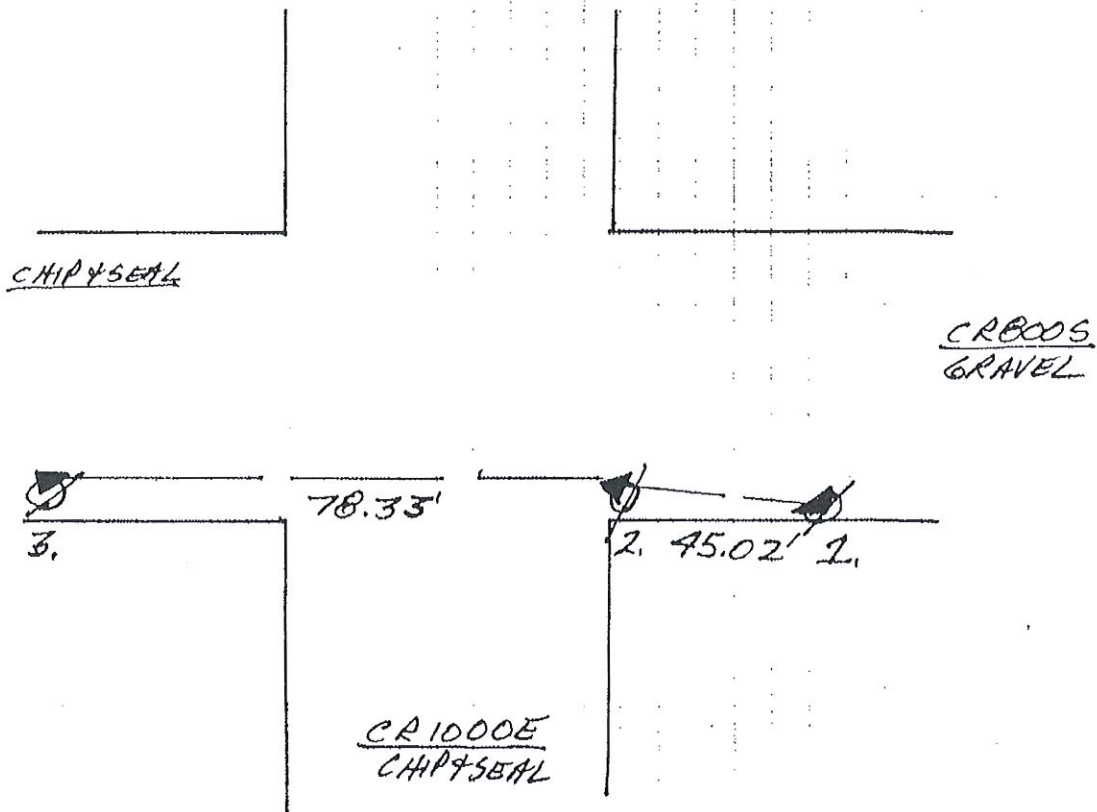
I, THE UNDERSIGNED, RANDALL MILLER, A LAND SURVEYOR REGISTERED IN THE STATE OF INDIANA UNDER I.C. 25-31, DO HEREBY CERTIFY THAT I HAVE RECOVERED THE CORNER HEREON SHOWN AND DESCRIBED.

Randall Miller
RANDALL D. MILLER
R.L.S. #880001



N
↑
NO SCALE

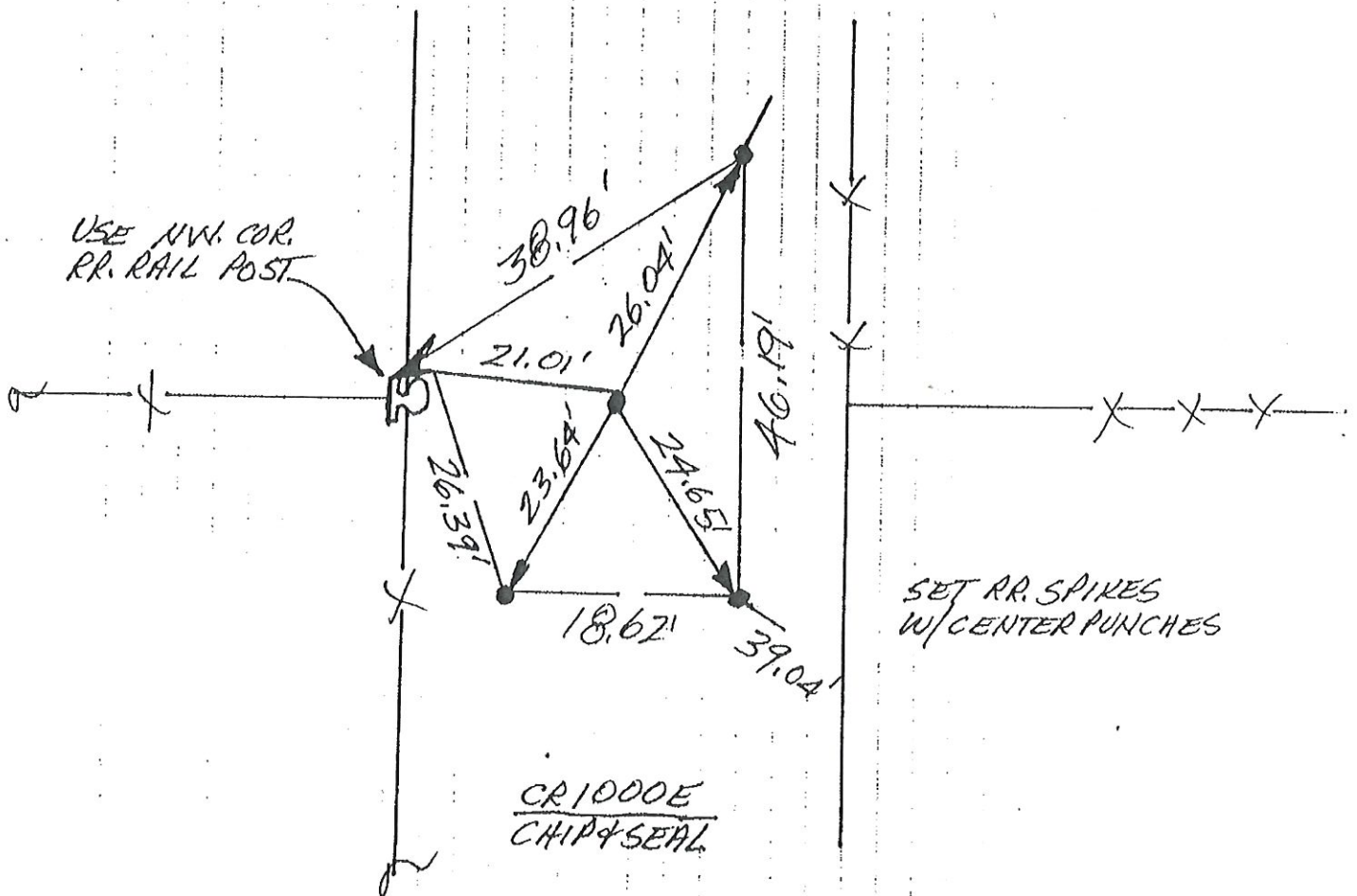
1. THURS. 27 SEPT '90 DLA RLS 0537 P. MAHER ϕ .
FOUND METAL SOUNDING IN INTERSECTION. SET REFS.
WILL DIG. SOUNDING'S REFS \rightarrow 1. = 67.88', 2. = 33.31';
3. = 59.46'
2. SAT 29 SEPT '90 DIG W/P. MAHER ϕ . NO CO. HWX DIG
GALVESTON ROAD IS ASPHALT.
3. WED 17 OCT '90 SET RR. SPIKE W/CENTER PUNCH @
SOUNDING'S REFS.



SW. COR. SEC. 34
(T26N-R3E)

N
NO SCALE

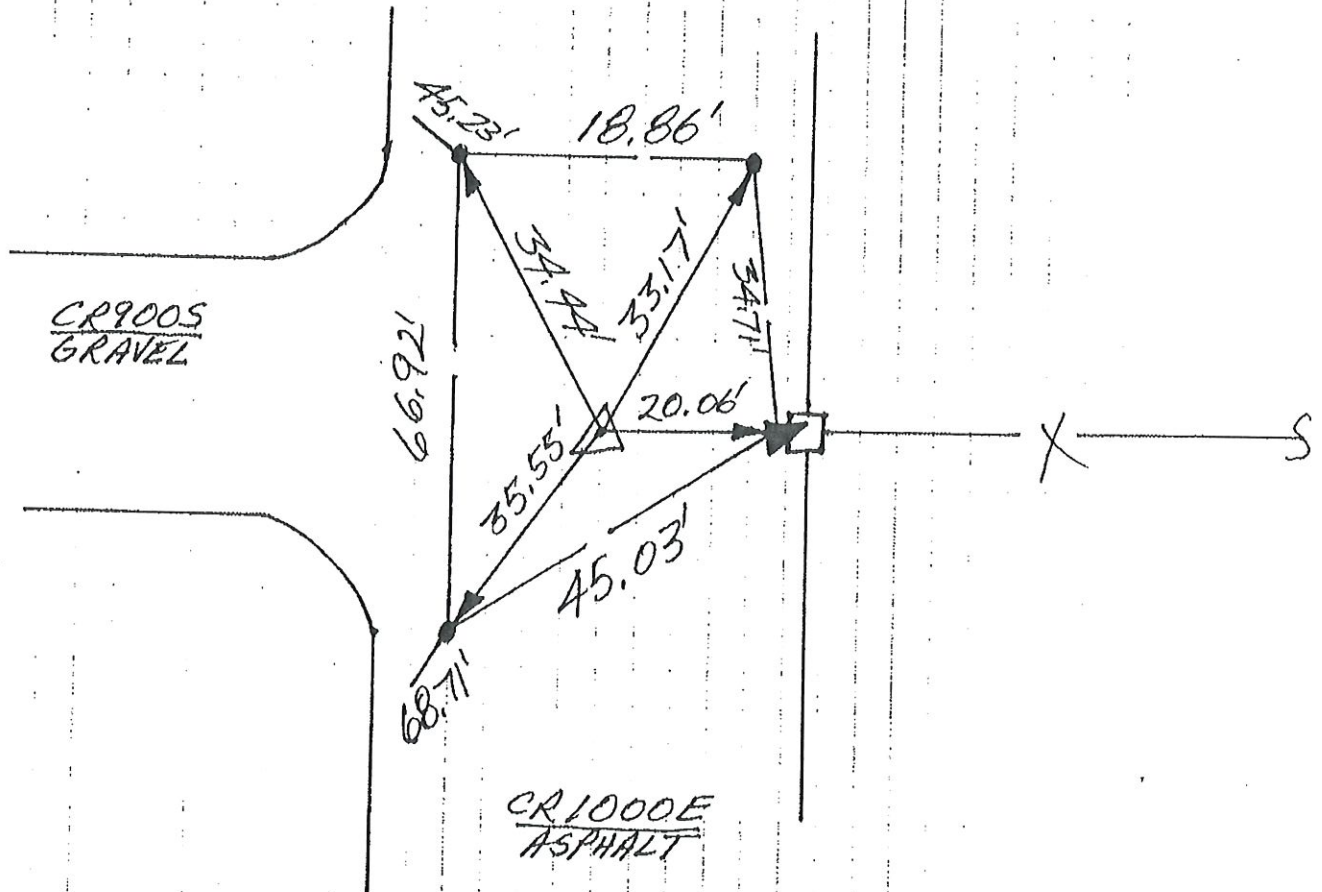
1. WEDS. 24 OCT '90 DLA RLS 0537 P. MAHER Q.
FOUND NO METAL SOUNDING. SET RR SPIKE
W/CENTER PUNCH @ 42' R/W SPLIT. SET REFS;
NO CO. HWY. DIB IN ASPHALT ROAD.



WEST 1/4 COR. SEC. 3
(T25N-R3E)

N
↑
NO SCALE

1. WEDS. 24 OCT '90 DLA RLS 0537 P. MAYER φ.
FOUND P.K. NAIL IN INTERSECTION. SET REFS;
NO CO. HWY. DIB IN ASPHALT ROAD!



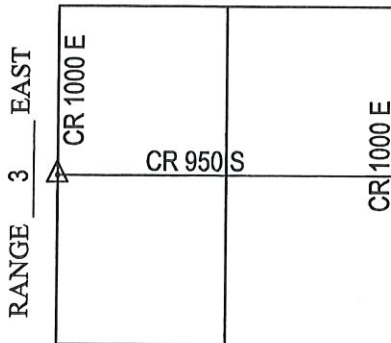
NW. COR. SEC. 10
(T25N - R3E)

CORNERSTONE RECORD BOOK

SITE MAP

SECTION 10

TOWNSHIP 25 NORTH



Witnessed by: Chuck Sterrit
Rob Spradling
Willie Elliott

OFFICE OF THE CASS COUNTY SURVEYOR, LOGANSPOUT, INDIANA

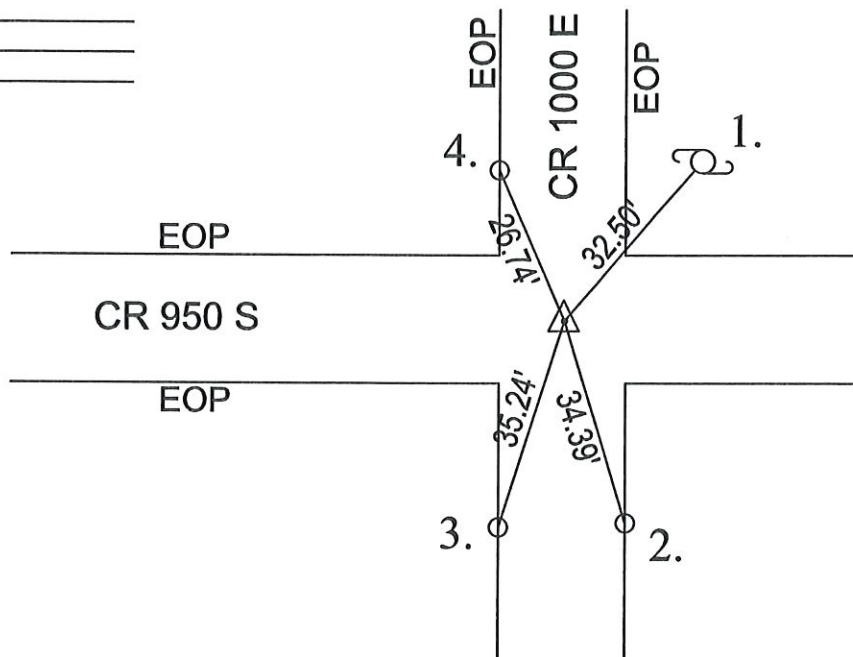
CORNER DESCRIPTION: SW CORNER, NW 1/4 SEC. 10, TWP-25-N, RNG-3-E (Q-7)

DATE RECOVERED: SEPTEMBER 18, 2009

CORNER RECOVERED BY: RANDALL MILLER

SURVEYOR'S REPORT:

ON SEPTEMBER 18, 2009, A RAILROAD SPIKE WAS FOUND BURIED 4 INCHES BELOW THE SURFACE OF THE ROAD AND MATCHED PREVIOUSLY RECORDED REFERENCES. THE PREVIOUSLY RECORDED REFERENCE INDICATED A FOUND RAILROAD SPIKE IN THE ROAD INTERSECTION ON OCTOBER 24, 1990, WHEN THE REFERENCE MONUMENTATION WAS SET ALONG WITH A CENTER PUNCH ON SAID SPIKE. SAID PRIOR REFERENCE ALSO INDICATED NO DIG DUE TO THE ASPHALT ROAD. ON SEPTEMBER 18, 2009, THE RAILROAD SPIKE WAS REMOVED AND A 4'X4'X3'HOLE WAS EXCAVATED BY RANDALL MILLER AND ASSOCIATES, INC., TO 10 INCHES INTO THE CLAY BASE, WHERE NO STONE WAS FOUND. THREE OF THE FOUR PRIOR REFERENCE MONUMENTS WERE FOUND INTACT AND USED AS SHOWN. ON NOVEMBER 23, 2009, THE RAILROAD SPIKE WAS BROUGHT TO THE SURFACE AT ITS FOUND LOCATION.



MONUMENT SET: RAILROAD SPIKE FOUND

REFERENCES: 1. MAG NAIL SET 12" ABOVE GRADE IN SW FACE OF UTILITY POLE

2. RAILROAD SPIKE FOUND AT SURFACE IN EAST EDGE OF PAVEMENT

3. RAILROAD SPIKE FOUND AT SURFACE IN WEST EDGE OF PAVEMENT

4. RAILROAD SPIKE FOUND AT SURFACE IN WEST EDGE OF PAVEMENT

CERTIFICATION:

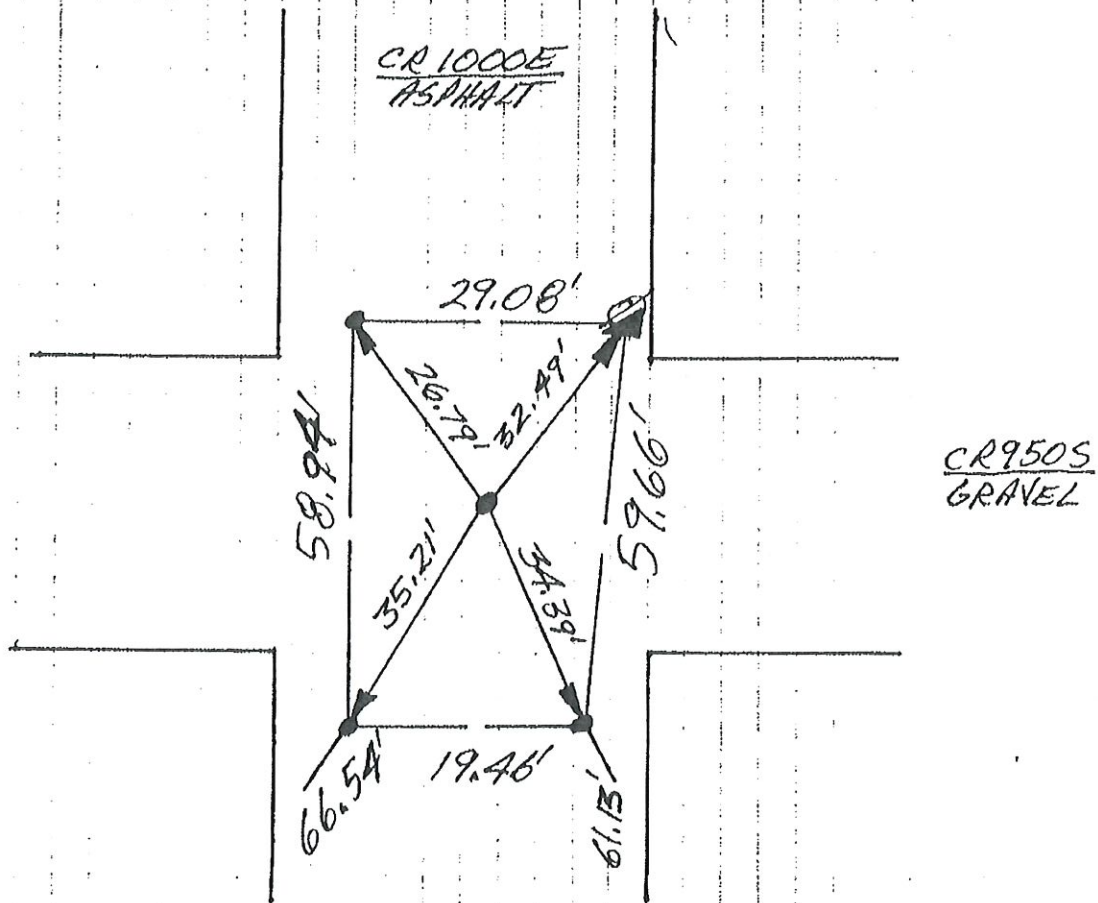
I, THE UNDERSIGNED, RANDALL MILLER, A LAND SURVEYOR REGISTERED IN THE STATE OF INDIANA UNDER I.C. 25-31, DO HEREBY CERTIFY THAT I HAVE RECOVERED THE CORNER HEREON SHOWN AND DESCRIBED.

Randall Miller
— RANDALL D. MILLER
R.L.S. #880001



N
↑
NO SCALE

1. WEDS. 24 OCT '90 DLA RLS 0537, P. MAYER &
FOUND RR. SPIKE (+ SET CENTER PUNCH) IN INTERSECTION;
SET REFS; NO CO. HWY. DIB IN ASPHALT ROAD.



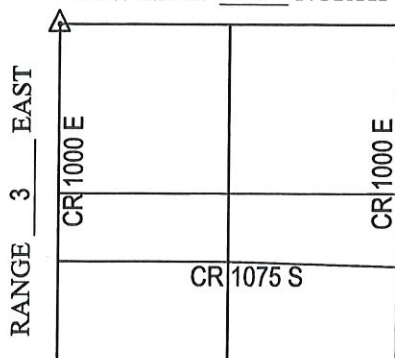
WEST 1/4 COR. SEC. 10
(T 25N - R 3E)

CORNERSTONE RECORD BOOK

SITE MAP

SECTION 15

TOWNSHIP 25 NORTH



OFFICE OF THE CASS COUNTY SURVEYOR, LOGANSPOUT, INDIANA

CORNER DESCRIPTION: NW CORNER, NW 1/4 SEC. 15, TWP-25-N, RNG-3-E (Q-9)

DATE RECOVERED: SEPTEMBER 18, 2009

CORNER RECOVERED BY: RANDALL MILLER

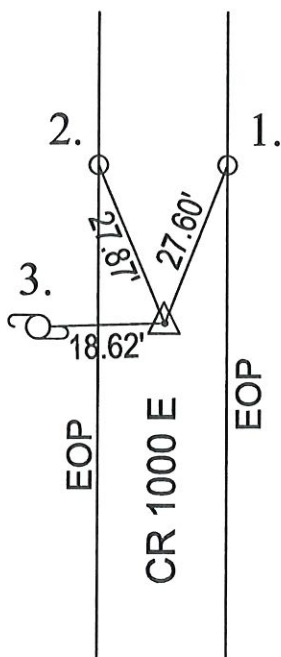
SURVEYOR'S REPORT:

ON SEPTEMBER 18, 2009, A PK NAIL WAS FOUND AT THE SURFACE OF THE ROAD AND MATCHED PREVIOUSLY RECORDED REFERENCES. THE PREVIOUSLY RECORDED REFERENCE INDICATED A FOUND PK NAIL ON OCTOBER 24, 1990 AT THE R/W SPLIT AND FIELD DIVISION AND REFERENCE MONUMENTATION WAS SET AT THAT TIME. SAID PRIOR REFERENCE ALSO INDICATED NO DIG DUE TO ASPHALT ROAD. ON SEPTEMBER 18, 2009, THE PK NAIL WAS REMOVED AND A 4'X4' HOLE WAS EXCAVATED BY RANDALL MILLER AND ASSOCIATES, INC., WHERE NO STONE WAS FOUND (POSSIBLE CUT SECTION IN ROAD). TWO OF THE FOUR PRIOR REFERENCE MONUMENTS WERE FOUND INTACT AND USED AS SHOWN. ON NOVEMBER 23, 2009 THE PK NAIL WAS RESET AT ITS FOUND LOCATION.

Witnessed by: Chuck Sterrit

Rob Spadling

Willie Elliott



MONUMENT SET: PK NAIL FOUND

REFERENCES: 1. RAILROAD SPIKE FOUND AT SURFACE IN EAST EDGE OF PAVEMENT

2. RAILROAD SPIKE FOUND AT SURFACE IN WEST EDGE OF PAVEMENT

3. MAG NAIL SET 12" ABOVE GRADE IN EAST FACE OF UTILITY POLE

CERTIFICATION:

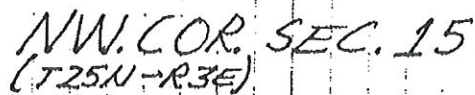
I, THE UNDERSIGNED, RANDALL MILLER, A LAND SURVEYOR REGISTERED IN THE STATE OF INDIANA UNDER I.C. 25-31, DO HEREBY CERTIFY THAT I HAVE RECOVERED THE CORNER HEREON SHOWN AND DESCRIBED.

Randall Miller
RANDALL D. MILLER
R.L.S. #880001



Q-9

1. WED. 24 OCT '90 PLARLS 0537 P. MAYER &
FOUND P.K NAIL @ R/W SPALTT FIELD DIVISION;
SET REFS; NO DIG IN CO. HWY. ASPHALT.



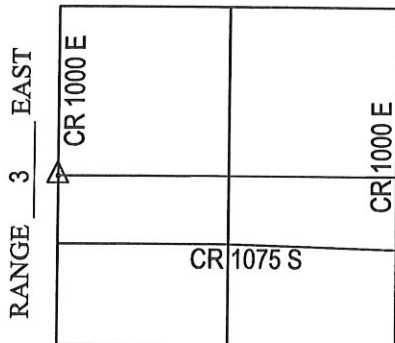
Corner Q-9 2009 Project

CORNERSTONE RECORD BOOK

SITE MAP

SECTION 15

TOWNSHIP 25 NORTH



Witnessed by: Chuck Sterrit

Rob Spradling

Willie Elliott

OFFICE OF THE CASS COUNTY SURVEYOR, LOGANSPOUT, INDIANA

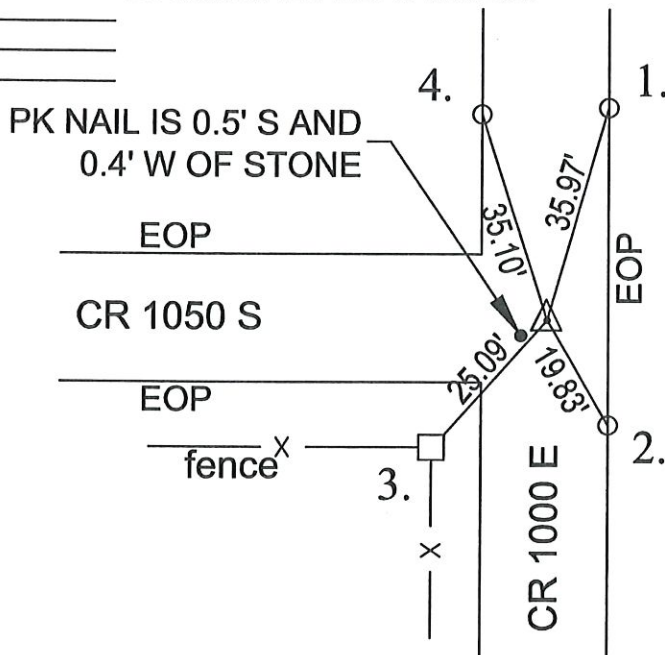
CORNER DESCRIPTION: SW CORNER, NW 1/4 SEC. 15, TWP-25-N, RNG-3-E (Q-11)

DATE RECOVERED: SEPTEMBER 18, 2009

CORNER RECOVERED BY: RANDALL MILLER

SURVEYOR'S REPORT:

ON SEPTEMBER 18, 2009, A PK NAIL WAS FOUND AT THE SURFACE OF THE ROAD AND MATCHED PREVIOUSLY RECORDED REFERENCES. THE PREVIOUSLY RECORDED REFERENCE INDICATED A FOUND PK NAIL IN THE ROAD INTERSECTION ON OCTOBER 24, 1990 AND REFERENCE MONUMENTATION WAS SET AT THAT TIME. SAID PRIOR REFERENCE ALSO INDICATED NO DIG DUE TO ASPHALT ROAD. ON SEPTEMBER 18, 2009, THE PK NAIL WAS REMOVED AND A 4"X4"X1" HOLE WAS EXCAVATED BY RANDALL MILLER AND ASSOCIATES, INC., WHERE A 6"X8" STONE WAS FOUND BURIED 8" BELOW THE ROAD SURFACE WITH HIGH POINT INTACT. ALL FOUR PRIOR REFERENCE MONUMENTS WERE FOUND INTACT AND USED AS SHOWN. ON NOVEMBER 23, 2009, A 5/8 INCH DIAMETER IRON REBAR WITH A PLASTIC CAP STAMPED RMA FIRM #0074 WAS SET FLUSH WITH THE ROAD SURFACE OVER THE HIGH POINT OF STONE. ON NOVEMBER 23, 2009, THE PK NAIL WAS RESET AT IT'S FOUND LOCATION AND MEASURED 0.5 FEET SOUTH AND 0.4 FEET WEST OF THE STONE.



MONUMENT SET: 5/8" DIA. IRON REBAR CAPPED RMA FIRM #0074 SET FLUSH OVER HIGH POINT OF STONE

REFERENCES: 1. RAILROAD SPIKE FOUND AT SURFACE IN EAST EDGE OF ASPHALT

2. RAILROAD SPIKE FOUND AT SURFACE IN EAST EDGE OF PAVEMENT


3. PK NAIL FOUND IN NE CORNER OF 8"X8" WOOD POST

4. RAILROAD SPIKE FOUND AT SURFACE IN WEST EDGE OF ASPHALT

CERTIFICATION:

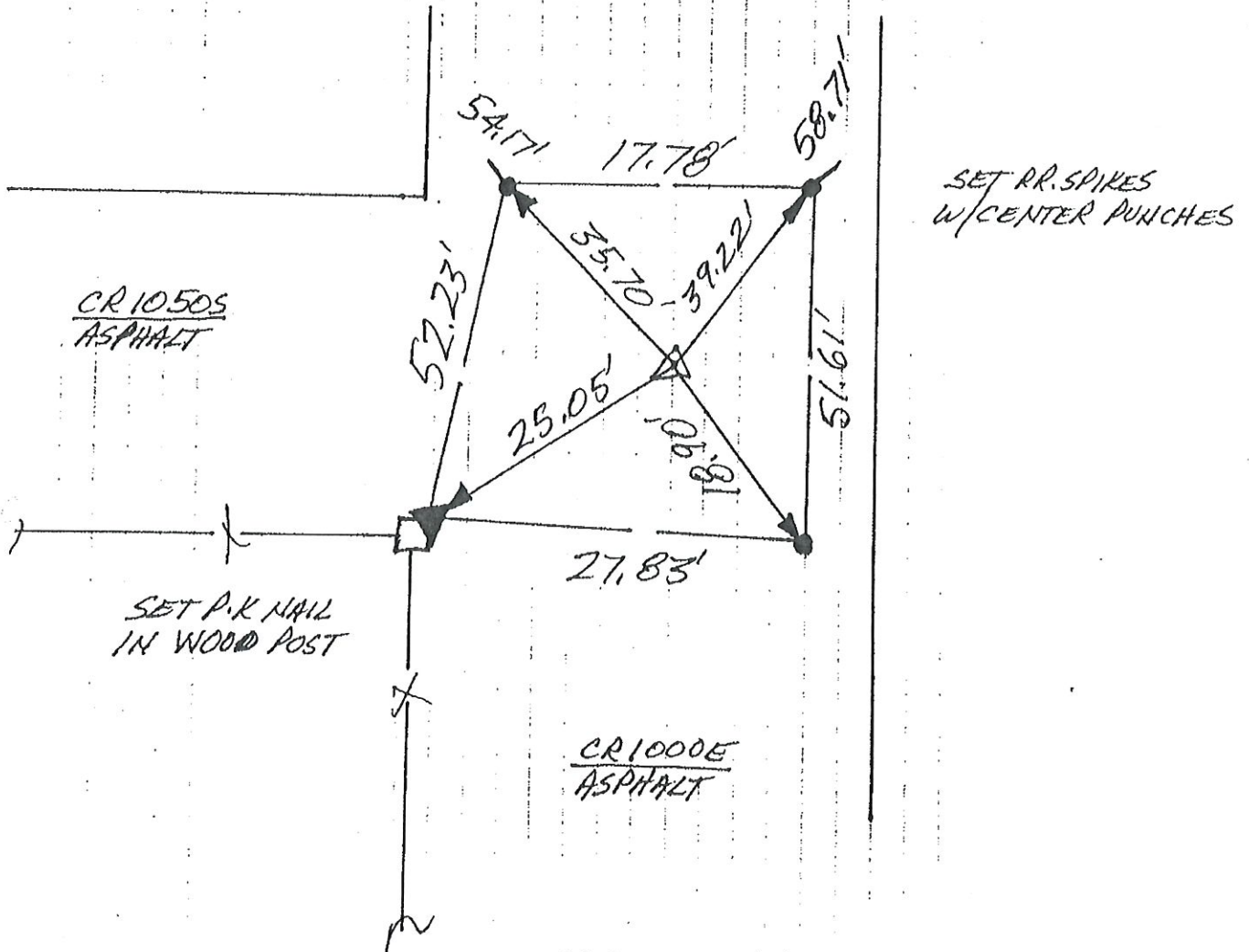
I, THE UNDERSIGNED, RANDALL MILLER, A LAND SURVEYOR REGISTERED IN THE STATE OF INDIANA UNDER I.C. 25-31, DO HEREBY CERTIFY THAT I HAVE RECOVERED THE CORNER HEREON SHOWN AND DESCRIBED.

Randall Miller
RANDALL D. MILLER
R.L.S. #880001



N
NO SCALE

1. WEDS. 24 OCT '90 OLA RLS 0537 P. MAHER P.
FOUND P.K NAIL IN INTERSECTION. SET
REFS; NO CO. H.W. DIB IN ASPHALT ROAD.



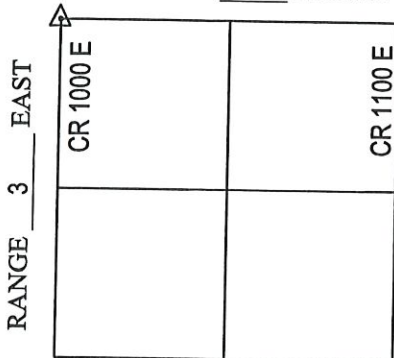
WEST 1/4 COR. SEC. 15
(T25N-R3E)

CORNERSTONE RECORD BOOK

SITE MAP

SECTION 22

TOWNSHIP 25 NORTH



Witnessed by: Chuck Sterrit

Rob Spradling

Willie Elliott

OFFICE OF THE CASS COUNTY SURVEYOR, LOGANSPORT, INDIANA

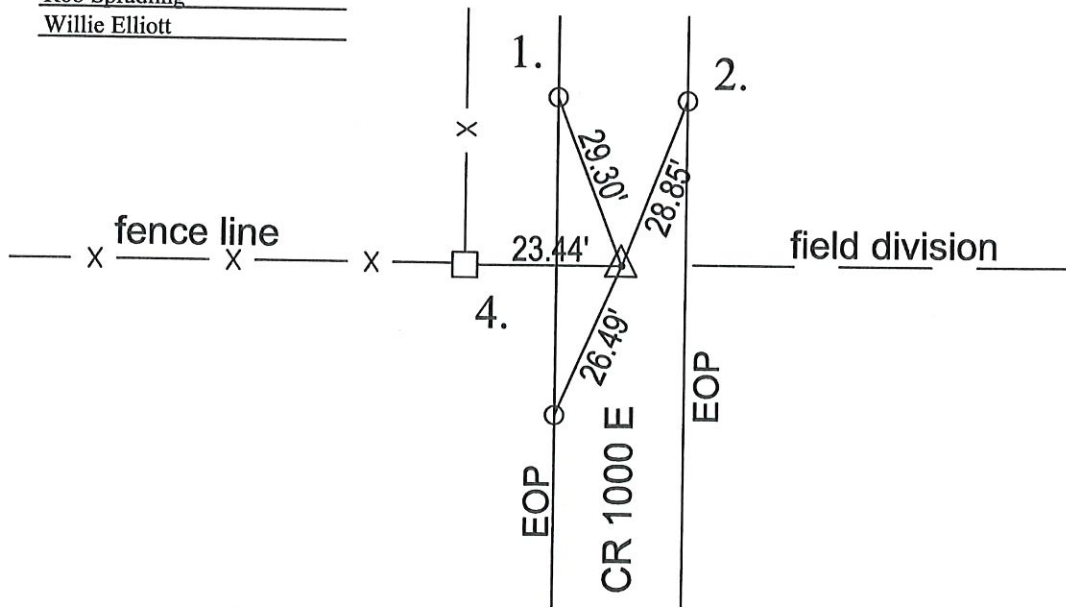
CORNER DESCRIPTION: NW CORNER NW 1/4 SEC. 22, TWP-25-N, RNG-3-E (Q-13)

DATE RECOVERED: SEPTEMBER 24, 2009

CORNER RECOVERED BY: RANDALL MILLER

SURVEYOR'S REPORT:

ON SEPTEMBER 24, 2009, A PK NAIL WAS FOUND BURIED 3 INCHES BELOW THE SURFACE OF THE ROAD AND MATCHING PREVIOUSLY RECORDED REFERENCES. THE SAID PRIOR RECORDED REFERENCE INDICATED A FOUND PK NAIL AT THE RIGHT OF WAY SPLIT AND FIELD DIVISION LINES ON OCTOBER 24, 1990. THE PRIOR REFERENCE ALSO INDICATED THAT NO STONE WAS DUG FOR, DUE TO THE ASPHALT ROAD. ON SEPTEMBER 24, 2009, THE PK NAIL WAS REMOVED AND A 4'X4'X4' HOLE WAS EXCAVATED BY RANDALL MILLER AND ASSOCIATES, INC., WHERE A 8'X12" GRANITE STONE WAS FOUND APPROXIMATELY 4 FEET BELOW THE ROAD SURFACE WITH HIGH POINT INTACT. THE RECORDED REFERENCE MONUMENTATION WAS FOUND AND USED IN REFERENCING THE LOCATION OF THE FOUND STONE. ON NOVEMBER 23, 2009, A 5/8 INCH DIAMETER IRON REBAR WITH A PLASTIC CAP STAMPED RMA FIRM #0074 WAS SET FLUSH WITH THE ROAD IN OVER THE HIGH POINT OF STONE. ON NOVEMBER 23, 2009, THE PK NAIL WAS RESET AT THE SURFACE AT ITS FOUND LOCATION AND MEASURED 0.5 FEET NORTH AND 1.1' EAST OF THE STONE.



MONUMENT SET: 5/8" DIA. IRON REBAR CAPPED RMA FIRM #0074 SET OVER HIGH POINT OF STONE

- REFERENCES:
1. RAILROAD SPIKE FOUND IN WEST EDGE OF PAVEMENT
 2. RAILROAD SPIKE FOUND IN EAST EDGE OF PAVEMENT
 3. RAILROAD SPIKE FOUND IN WEST EDGE OF PAVEMENT
 4. PK NAIL FOUND 36" ABOVE GRADE IN EAST SIDE OF WOOD POST

CERTIFICATION:

I, THE UNDERSIGNED, RANDALL MILLER, A LAND SURVEYOR REGISTERED IN THE STATE OF INDIANA UNDER I.C. 25-31, DO HEREBY CERTIFY THAT I HAVE RECOVERED THE CORNER HEREON SHOWN AND DESCRIBED.

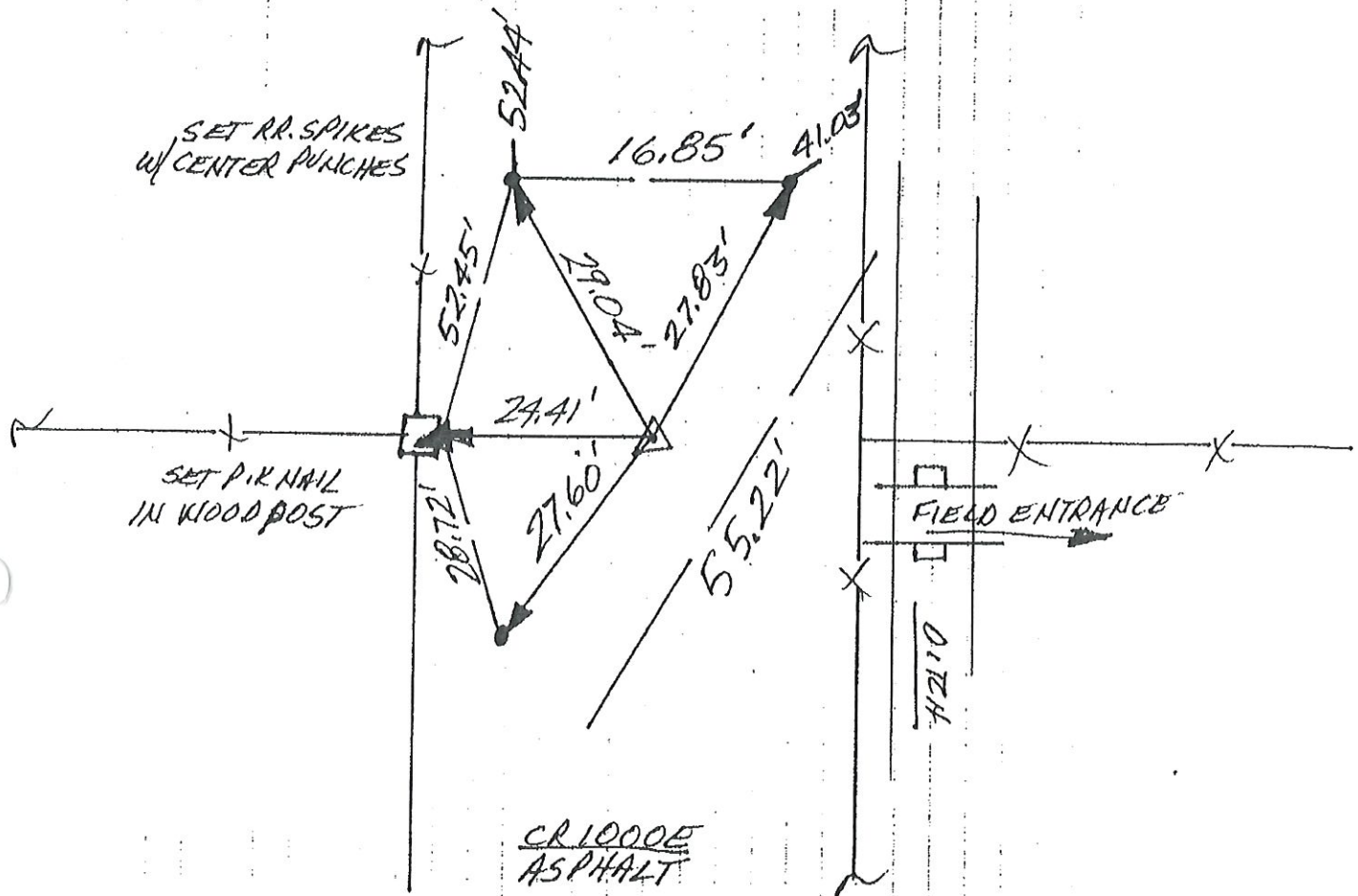
Randall Miller
 RANDALL D. MILLER
 R.L.S. #880001



Q-13

N
NO SCALE

1. WEDS. 24 OCT'90 DLA RLS 0537, P. MAYER & P.
FOUND P.K. NAIL @ R/W SPLIT + FIELD DIVISIONS;
SET REFS; NO CO. HWY. D16 IN ASPHALT ROAD.

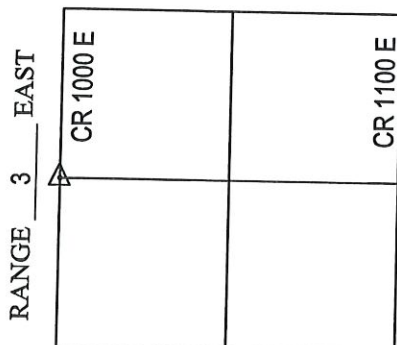


NW. COR. SEC. 22
(T25N-R3E)

CORNERSTONE RECORD BOOK

SITE MAP

SECTION 22

TOWNSHIP 25 NORTH

Witnessed by: Chuck Sterrit

Rob Spradling

Willie Elliott

OFFICE OF THE CASS COUNTY SURVEYOR, LOGANSPORT, INDIANA

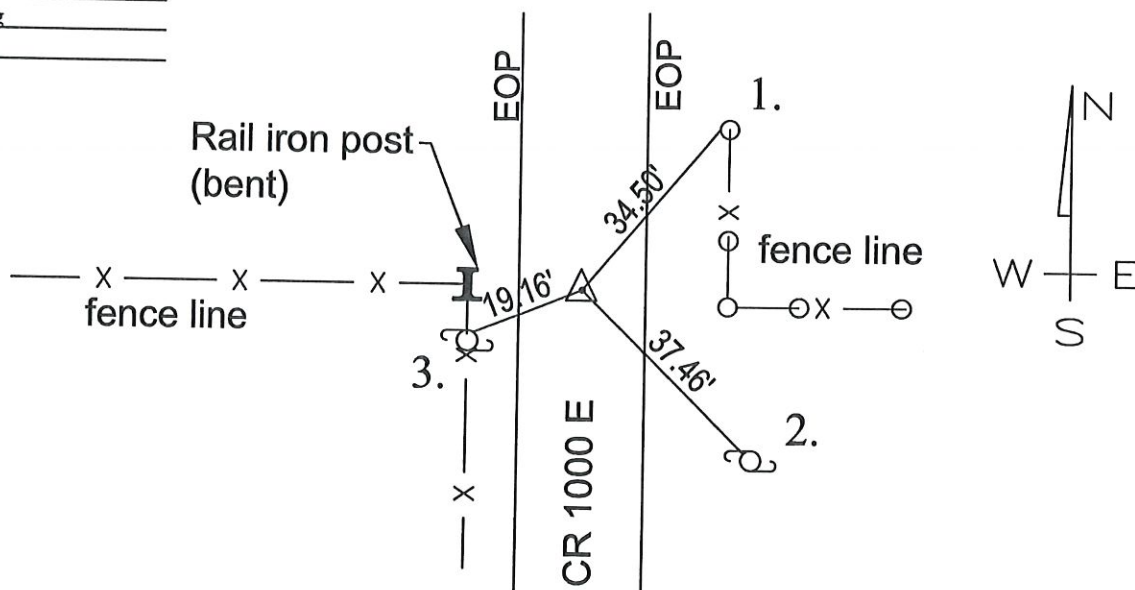
CORNER DESCRIPTION: SW CORNER NW 1/4 SEC. 22, TWP-25-N, RNG-3-E (Q-15)

DATE RECOVERED: SEPTEMBER 24, 2009

CORNER RECOVERED BY: RANDALL MILLER

SURVEYOR'S REPORT:

ON SEPTEMBER 24, 2009, A 3/4 INCH DIAMETER IRON REBAR WAS FOUND AT THE SURFACE OF THE ROAD AND MATCHING PREVIOUSLY RECORDED REFERENCES. THE SAID PRIOR RECORDED REFERENCE INDICATED A FOUND 3/4 INCH DIAMETER REBAR WITH SET CENTER PUNCH ON OCTOBER 24, 1990 AT EXISTING POSSESSION LINES. THE PRIOR REFERENCE ALSO INDICATED THAT NO STONE WAS EXCAVATED FOR DUE TO THE ASPHALT ROAD. ON SEPTEMBER 24, 2009, THE REBAR WAS REMOVED AND A 4'X4'X4' HOLE WAS EXCAVATED BY RANDALL MILLER AND ASSOCIATES, INC., WHERE NO STONE WAS FOUND. ONLY ONE PRIOR REFERENCE MONUMENT WAS FOUND INTACT, WHICH WAS USED ALONG WITH TWO OTHERS THAT WERE SET. ON NOVEMBER 23, 2009, THE REBAR WAS RESET AT ITS FOUND LOCATION.



MONUMENT SET: 3/4" REBAR FOUND

REFERENCES: 1. MAG NAIL SET 6" ABOVE GRADE IN WEST SIDE OF NORTH MOST WOOD POST

2. PK NAIL FOUND 12" ABOVE GRADE IN NW FACE OF UTILITY POLE

3. MAG NAIL SET 24" ABOVE GRADE IN EAST FACE OF UTILITY POLE

CERTIFICATION:

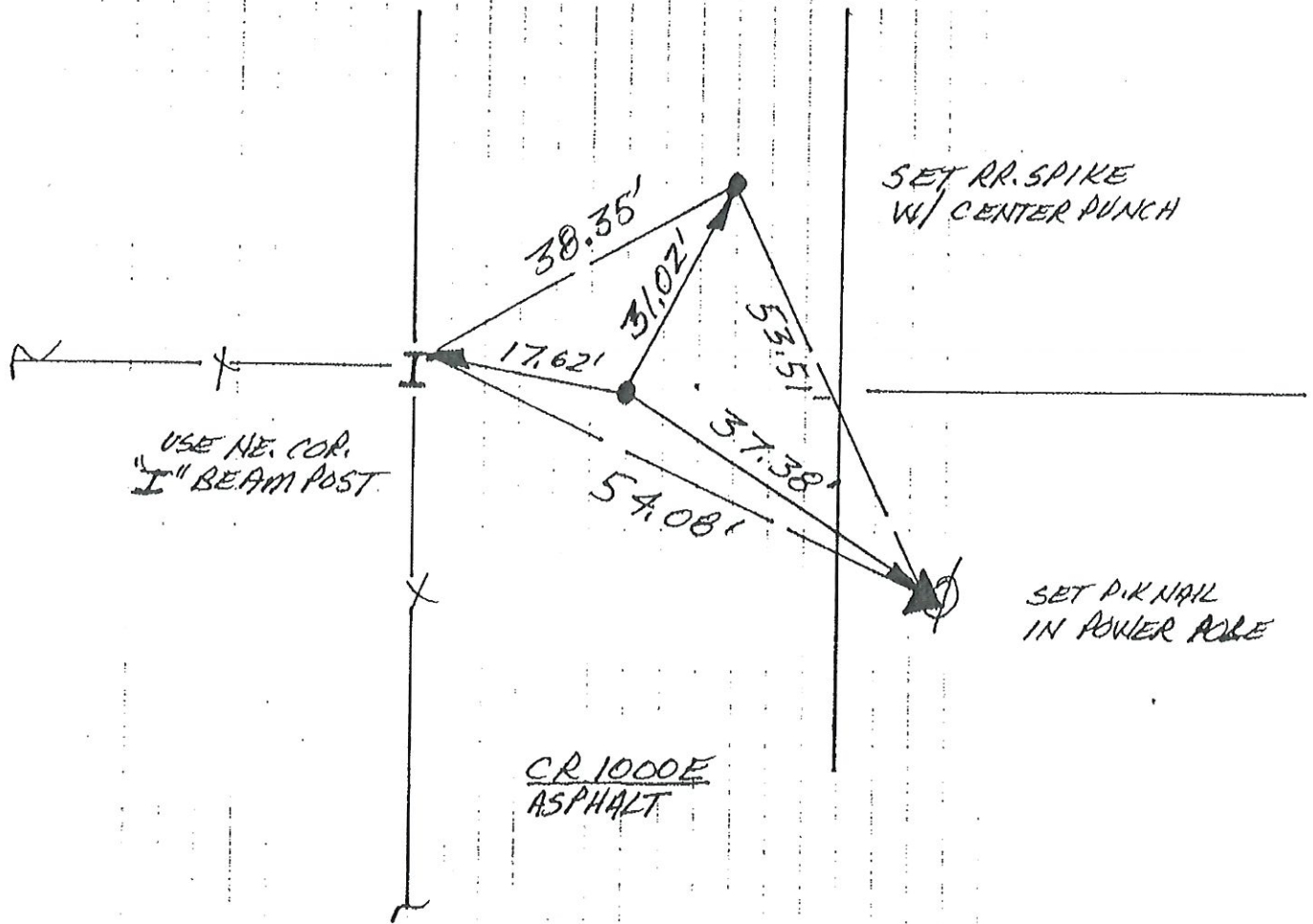
I, THE UNDERSIGNED, RANDALL MILLER, A LAND SURVEYOR
REGISTERED IN THE STATE OF INDIANA UNDER I.C. 25-31, DO HEREBY
CERTIFY THAT I HAVE RECOVERED THE CORNER HEREON SHOWN
AND DESCRIBED.

Randall Miller
RANDALL D. MILLER
R.L.S. #880001



N
↑
NO SCALE

1. WEDS 24 OCT '90 DLA RLS 0537, P. MAYER &
FOUND 3/4" Ø REBAR (4-SET CENTER PUNCH);
SET REFS; NO CO. HWY. DIB IN ASPHALT
ROAD.



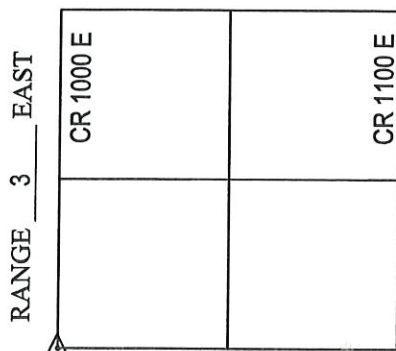
WEST 1/4 COR. SEC. 22
(T25N-R3E)

CORNERSTONE RECORD BOOK

SITE MAP

SECTION 22

TOWNSHIP 25 NORTH



Witnessed by: Chuck Sterrit

Rob Spradling

Willie Elliott

OFFICE OF THE CASS COUNTY SURVEYOR, LOGANSPORT, INDIANA

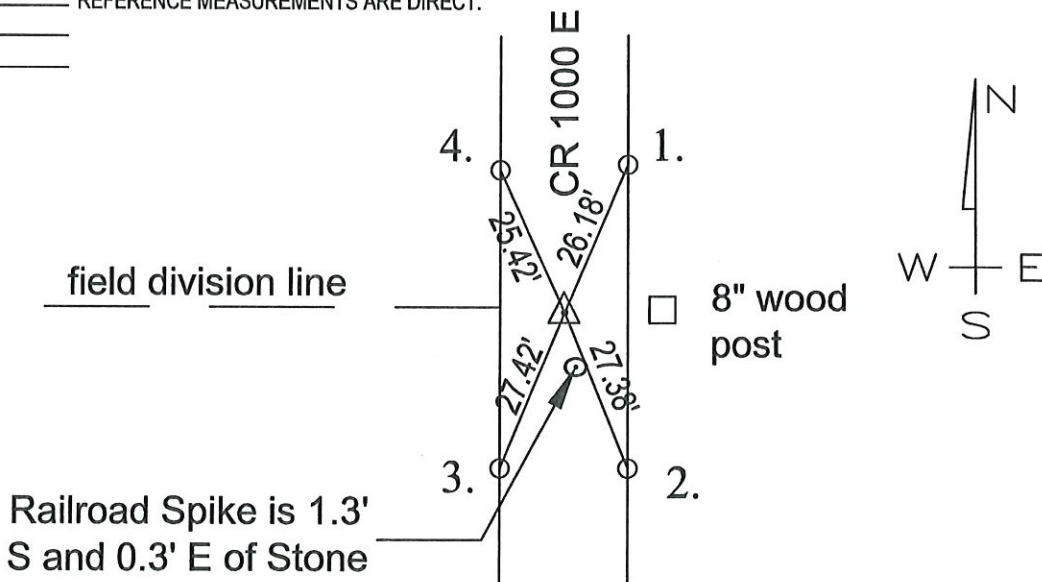
CORNER DESCRIPTION: SW CORNER SW 1/4 SEC. 22, TWP-25-N, RNG-3-E (Q-17)

DATE RECOVERED: SEPTEMBER 24, 2009

CORNER RECOVERED BY: RANDALL MILLER

SURVEYOR'S REPORT:

ON SEPTEMBER 24, 2009, A RAILROAD SPIKE WAS FOUND AT THE SURFACE OF THE ROAD AND MATCHING PREVIOUSLY RECORDED REFERENCES. THE RECORDED REFERENCE INDICATED A FOUND RAILROAD SPIKE WITH SET CENTER PUNCH ON OCTOBER 24, 1990 AT RIGHT OF WAY SPLIT AND FIELD DIVISIONS. THE PRIOR REFERENCE ALSO INDICATED THAT NO STONE WAS EXCAVATED FOR, DUE TO THE ASPHALT ROAD. ON SEPTEMBER 24, 2009, THE RAILROAD SPIKE WAS REMOVED AND A 4'X4'X1' HOLE WAS EXCAVATED BY RANDALL MILLER AND ASSOCIATES, INC., WHERE A 2"X8" GRANITE STONE WAS FOUND ON IT'S SIDE WITH HIGH POINT INTACT. THE EXISTING REFERENCE MONUMENTATION WAS FOUND INTACT AND USED IN REFERENCING THE FOUND STONE. ON NOVEMBER 23, 2009, A 5/8 INCH DIAMETER IRON REBAR WITH A PLASTIC CAP STAMPED RMA FIRM #0074 WAS SET FLUSH WITH THE ROAD OVER THE STONE. ON NOVEMBER 23, 2009, SAID RAILROAD SPIKE WAS RESET FLUSH WITH THE ROAD SURFACE AT IT'S FOUND LOCATION AND MEASURED 1.3 FEET SOUTH AND 0.3 FEET EAST OF THE STONE. ALL REFERENCE MEASUREMENTS ARE DIRECT.



MONUMENT SET: 5/8" DIA. STEEL REBAR CAPPED RMA FIRM #0074 SET OVER STONE

REFERENCES: 1. RAILROAD SPIKE FOUND IN EAST EDGE OF PAVEMENT

2. RAILROAD SPIKE FOUND IN EAST EDGE OF PAVEMENT


3. RAILROAD SPIKE FOUND IN WEST EDGE OF PAVEMENT

4. RAILROAD SPIKE FOUND IN WEST EDGE OF PAVEMENT

CERTIFICATION:

I, THE UNDERSIGNED, RANDALL MILLER, A LAND SURVEYOR REGISTERED IN THE STATE OF INDIANA UNDER I.C. 25-31, DO HEREBY CERTIFY THAT I HAVE RECOVERED THE CORNER HEREON SHOWN AND DESCRIBED.

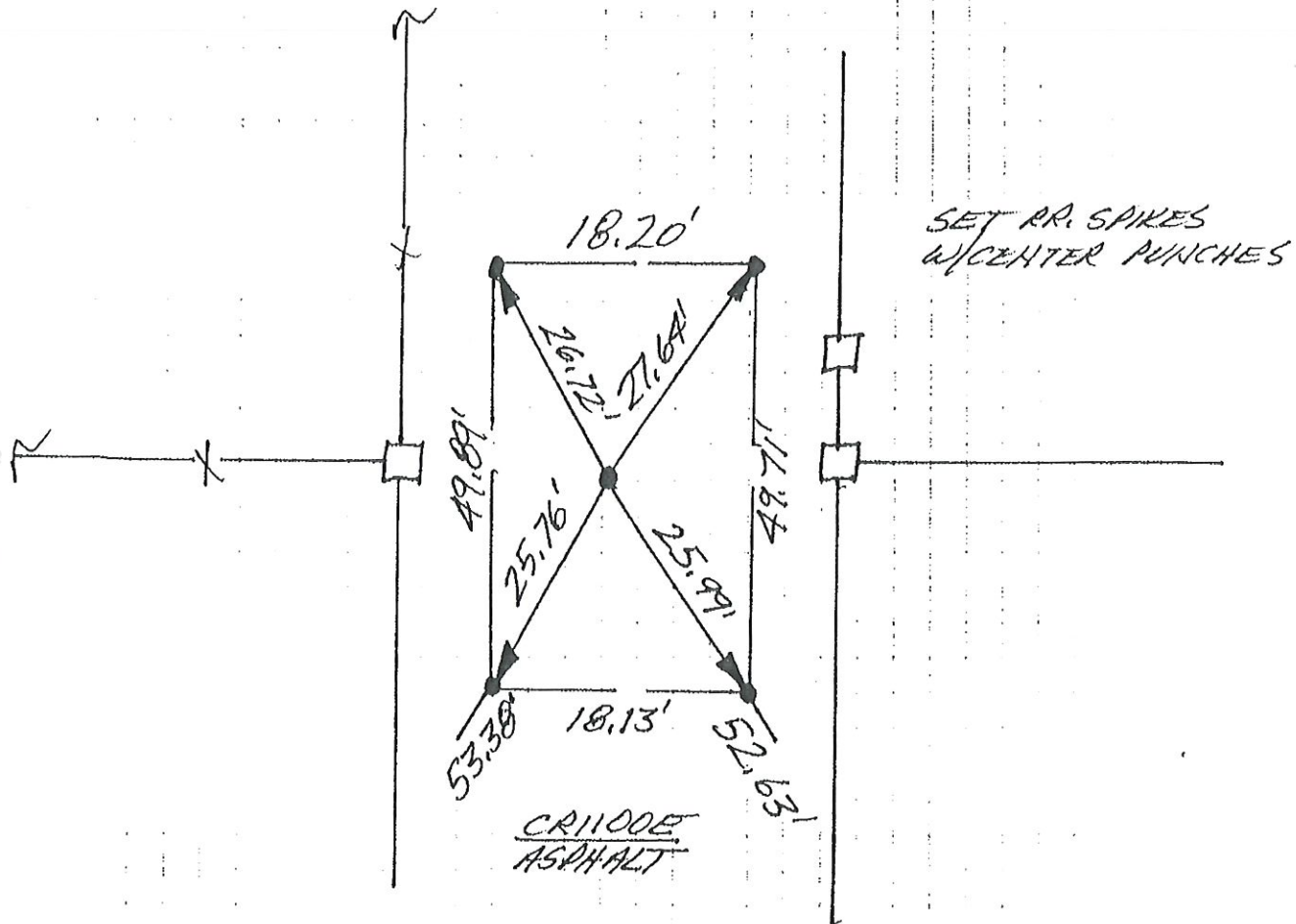
Randall Miller
RANDALL D. MILLER
R.L.S. #880001



Q-17

N
↑
NO SCALE

1. WEDS. 24 OCT '90 OLA RLS 0537 P. MAHER Ø.
FOUND R.R. SPIKE (4 SET CENTER PUNCH) C R/W SPLIT
+ FIELD DIVISIONS; SET REFS; NO CO. HWY. DIB
IN ASPHALT ROAD.



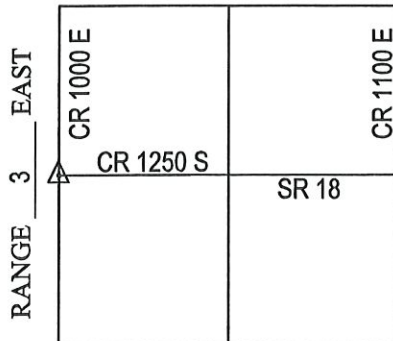
NW. COR. SEC. 27
(T25N-R3E)

CORNERSTONE RECORD BOOK

SITE MAP

SECTION 27

TOWNSHIP 25 NORTH



Witnessed by: Chuck Sterrit
Rob Spradling
Willie Elliott

OFFICE OF THE CASS COUNTY SURVEYOR, LOGANSPORT, INDIANA

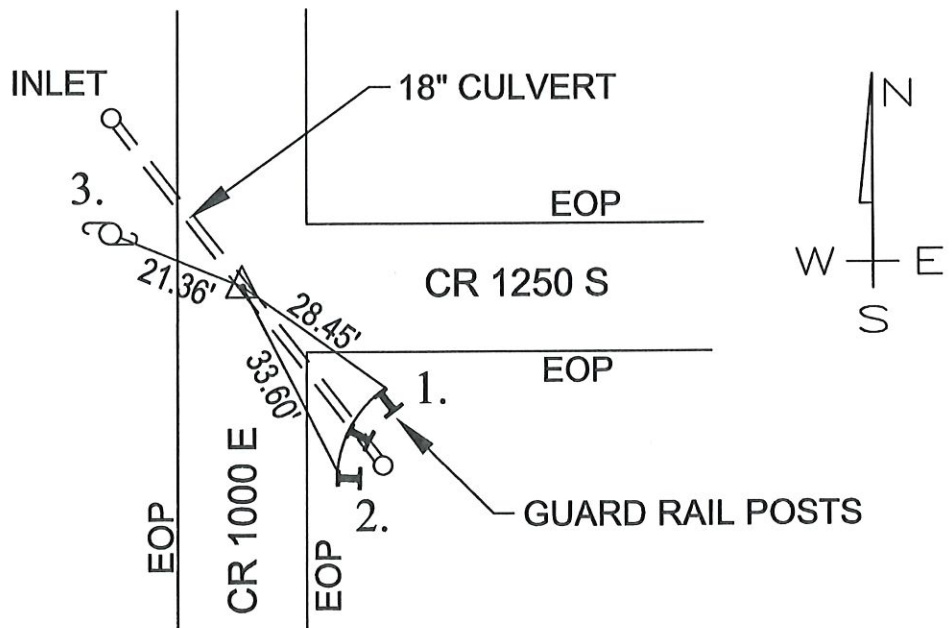
CORNER DESCRIPTION: SW CORNER, NW 1/4 SEC. 27, TWP-25-N, RNG-3-E (Q-19)

DATE RECOVERED: SEPTEMBER 24, 2009

CORNER RECOVERED BY: RANDALL MILLER

SURVEYOR'S REPORT:

ON SEPTEMBER 24, 2009, A PK NAIL WAS FOUND AT THE SURFACE OF THE ROAD AND MATCHING PREVIOUSLY RECORDED REFERENCES. THE SAID PRIOR RECORDED REFERENCE INDICATED A FOUND PK NAIL WITH SHINER AT THE ROAD INTERSECTION ON OCTOBER 24, 1990. THE PRIOR REFERENCE ALSO INDICATED THAT NO STONE WAS EXCAVATED FOR DUE TO THE ASPHALT ROAD, AND THE REFERENCES WERE SET AT THAT TIME. ON SEPTEMBER 24, 2009, IT WAS DETERMINED NOT TO EXCAVATE FOR A STONE, DUE TO AN 18" DIAMETER DRAINAGE CULVERT PASSING DIRECTLY BENEATH THE APPARENT CORNER LOCATION. THE RECORDED REFERENCE MONUMENTATION WAS FOUND INTACT AND USED.




MONUMENT SET: PK NAIL FOUND

- REFERENCES:
1. NE CORNER I-BEAM POST FOR GUARD RAIL (MEASUREMENT 6" ABOVE GRADE)
 2. NW CORNER I-BEAM POST FOR GUARD RAIL (MEASUREMENT 6" ABOVE GRADE)
 3. PK NAIL FOUND 12" ABOVE GRADE IN SE FACE OF UTILITY POLE

CERTIFICATION:

I, THE UNDERSIGNED, RANDALL MILLER, A LAND SURVEYOR REGISTERED IN THE STATE OF INDIANA UNDER I.C. 25-31, DO HEREBY CERTIFY THAT I HAVE RECOVERED THE CORNER HEREON SHOWN AND DESCRIBED.

Randall Miller
RANDALL D. MILLER
R.L.S. #880001



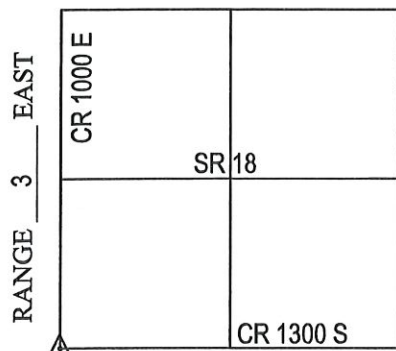
Q-19

CORNERSTONE RECORD BOOK

SITE MAP

SECTION 27

TOWNSHIP 25 NORTH



Witnessed by: Chuck Sterrit

Rob Spradling

Willie Elliott

OFFICE OF THE CASS COUNTY SURVEYOR, LOGANSPOUT, INDIANA

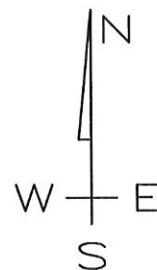
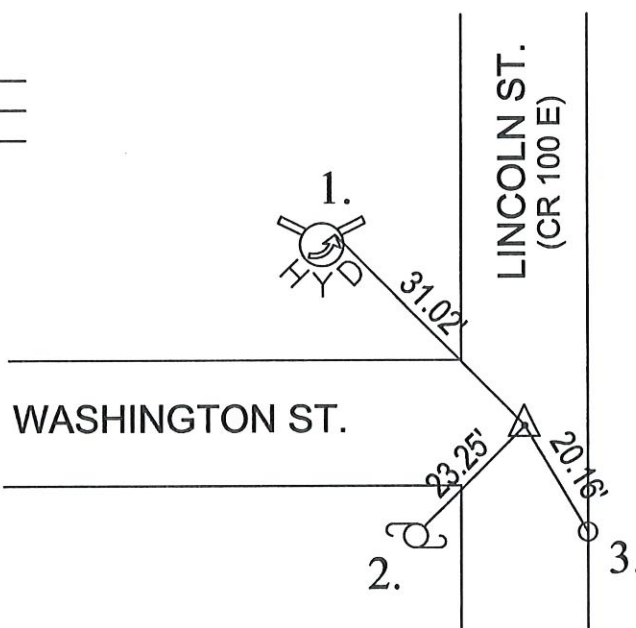
CORNER DESCRIPTION: SW CORNER SW 1/4 SEC. 27, TWP-25-N, RNG-3-E (Q-21)

DATE RECOVERED: SEPTEMBER 24, 2009

CORNER RECOVERED BY: RANDALL MILLER

SURVEYOR'S REPORT:

ON SEPTEMBER 24, 2009, A RAILROAD SPIKE WAS FOUND BURIED 1 INCH BELOW THE ROAD SURFACE AND MATCHING PREVIOUSLY RECORDED REFERENCES. THE RECORDED REFERENCE INDICATED A FOUND RAILROAD SPIKE WITH SET CENTER PUNCH ON OCTOBER 24, 1990. THE PRIOR REFERENCE ALSO INDICATED THAT NO STONE WAS EXCAVATED FOR DUE TO THE PROXIMITY TO TOWN UTILITIES. ON SEPTEMBER 24, 2009, THE EXISTING REFERENCE MONUMENTATION WAS FOUND INTACT AND USED TO VERIFY THE LOCATION OF THE RAILROAD SPIKE. THE WATER DEPARTMENT WAS CONTACTED AND VERIFIED THAT A 10" WATER MAIN EXISTS IN LINCOLN STREET, AND IT WAS DETERMINED NOT TO EXCAVATE THE CORNER. ALL REFERENCE MEASUREMENTS ARE DIRECT.



MONUMENT SET: RAILROAD SPIKE FOUND

REFERENCES: 1. TIP POINT OF ARROW ON TOP RIM OF FIRE HYDRANT (EAST SIDE OF HYDRANT)

2. PK NAIL FOUND 12" ABOVE GRADE IN NE FACE OF UTILITY POLE

3. RAILROAD SPIKE FOUND IN EAST EDGE OF PAVEMENT

CERTIFICATION:

I, THE UNDERSIGNED, RANDALL MILLER, A LAND SURVEYOR REGISTERED IN THE STATE OF INDIANA UNDER I.C. 25-31, DO HEREBY CERTIFY THAT I HAVE RECOVERED THE CORNER HEREON SHOWN AND DESCRIBED.

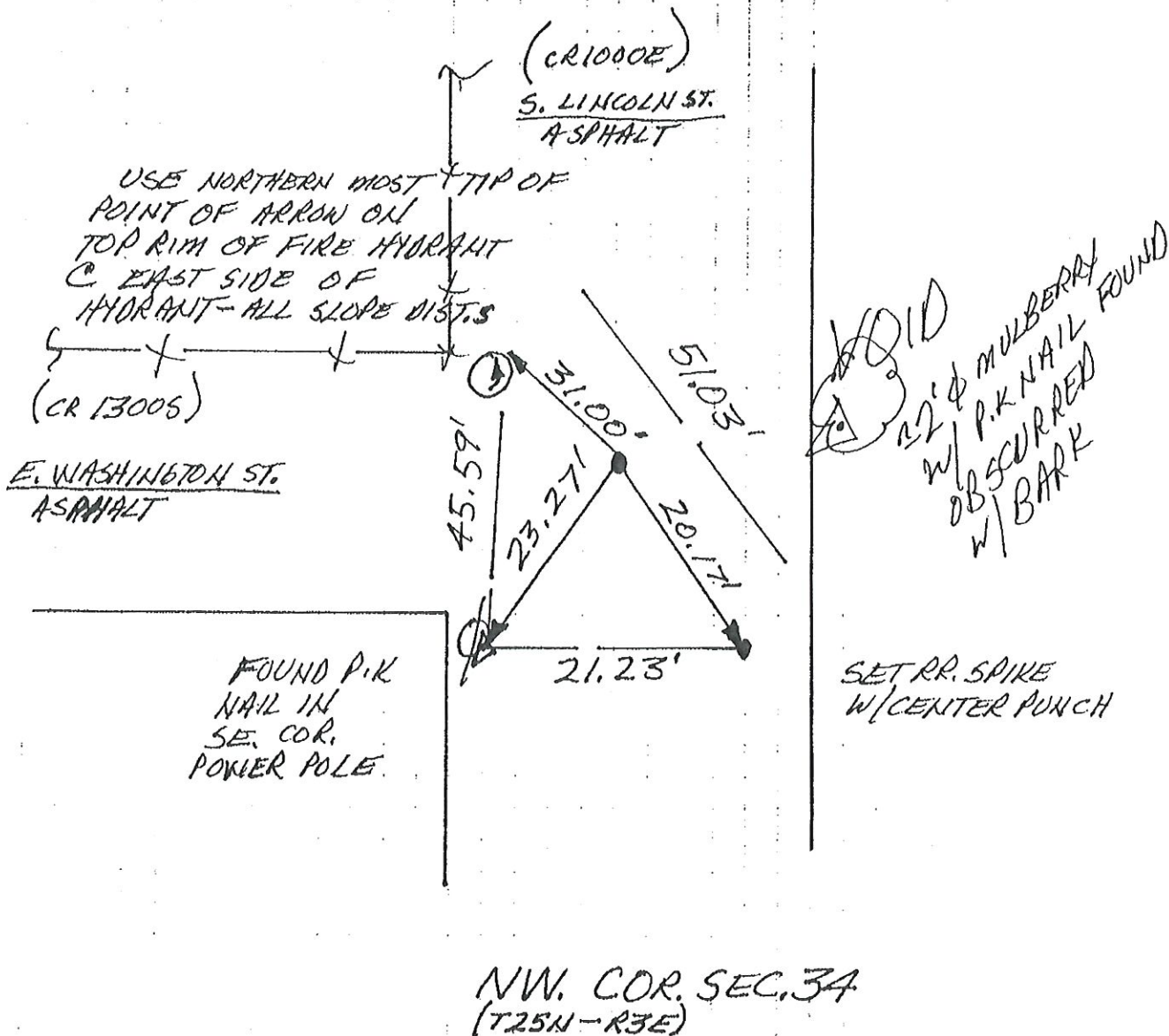
Randall Miller
RANDALL D. MILLER
R.L.S. #880001



Q-21

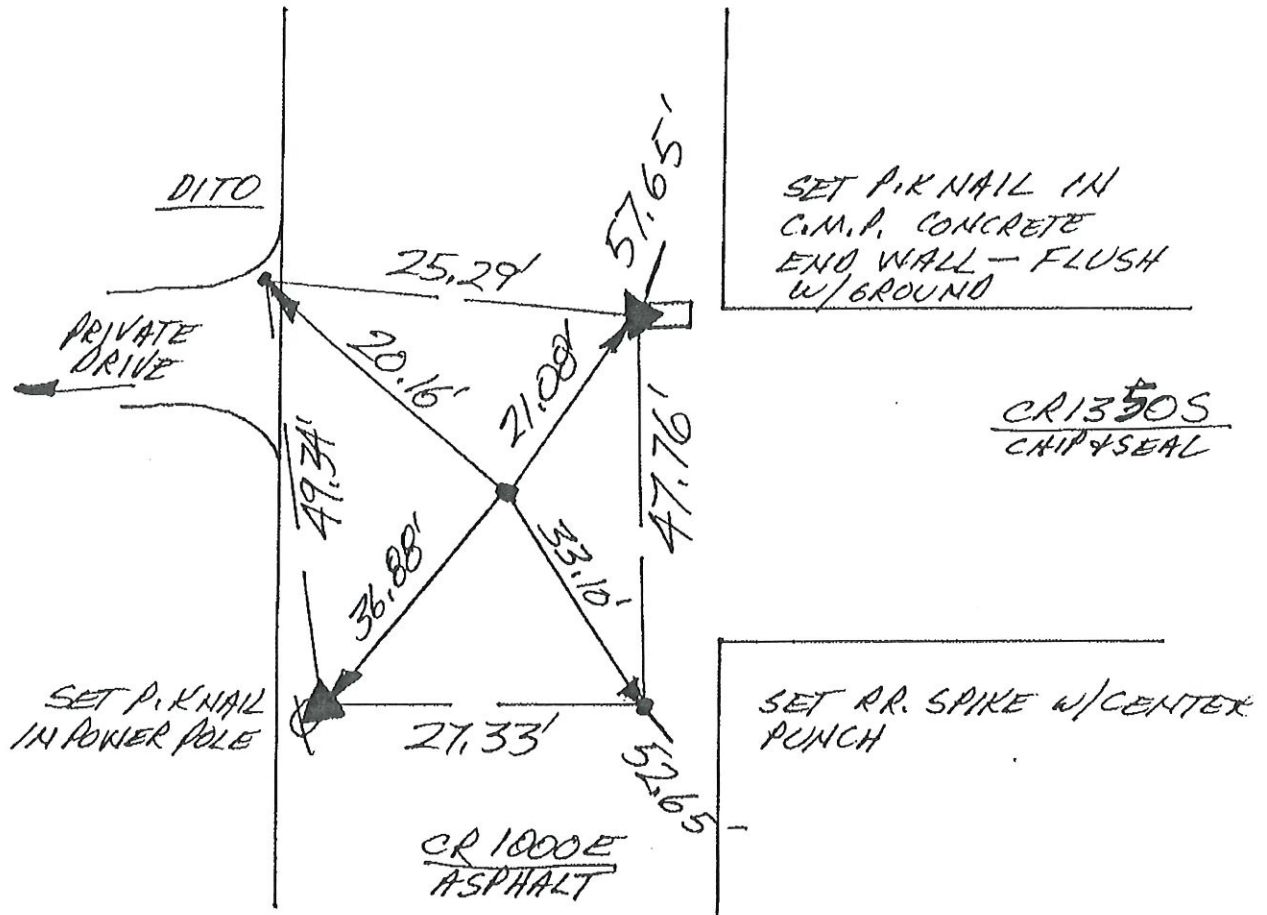
N
↑
NO SCALE

1. WEDS. 24 OCT '90, DLA RLS 0537 P. MANER Q;
FOUND RR. SPIKE (4 SET CENTER PUNCH) IN INTERSECTION;
ALSO FOUND RIBBON OF P.K. NAIL WHERE BARK FROM
MULBERRY TREE HAS GROWN OVER NAIL, AND P.K. NAIL
IN POWER POLE. SET REFS. PROXIMITY TO TOWN
UTILITIES & ASPHALT ROAD PRECLUDE CO. HAY. DIG.



N
↑
NO SCALE

1. TUES 20 AUG '91 OLA RLS 0537, P. MAYER &
FOUND STRONG, DISCRETE, ISOLATED METAL
SOUNDING IN INTERSECTION @ R/W SPLITS.
SET REFS. SET RR. SPIKE W/ CENTER PUNCH
DOWN THROUGH SOUNDING. NO CO. HWY. DIG
IN ASPHALT ROAD.



WEST 1/4 COR. SEC. 34
(T25N-R3E)

~~E-13~~

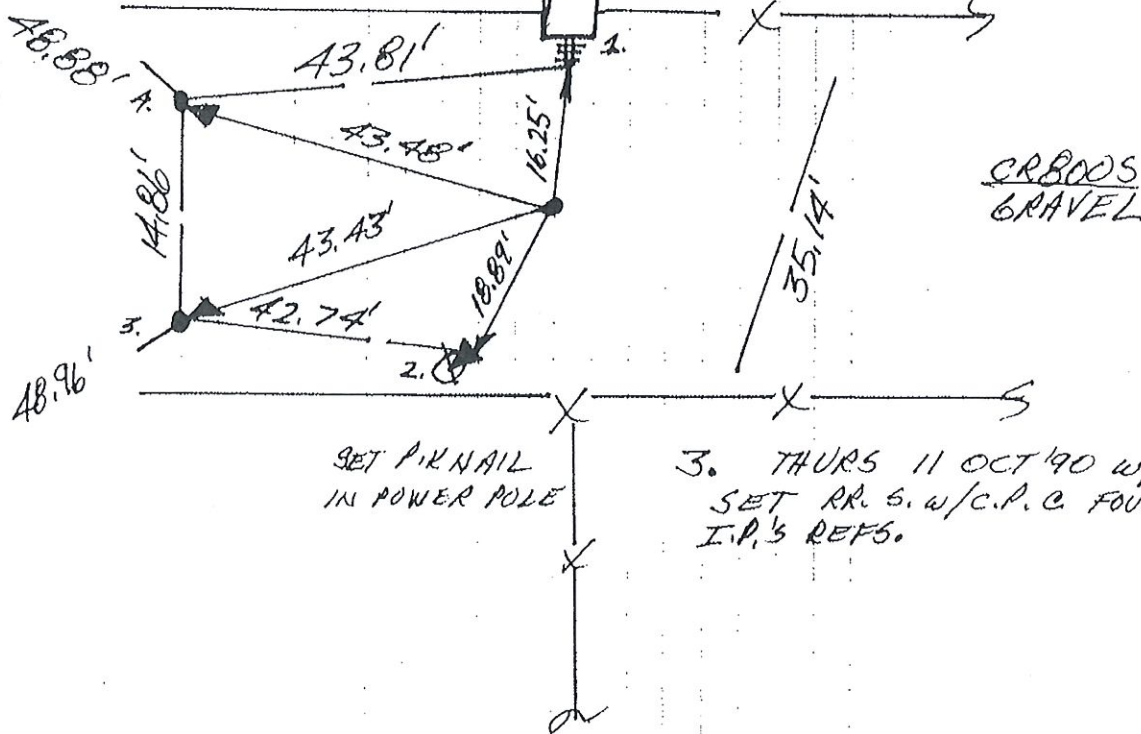
N
NO SCALE

1. THURS. 27 SEPT '90 OLA RLS 0537, P. MAYER ϕ .
FOUND 1" ϕ IRON PIPE @ R/W SPLIT + FIELD DIVISION.
SET REFS: WILL D16. FOUND I.P.'S REFS \Rightarrow 1. = 16.25',
2. = 18.89', 3. = 43.43', 4. = 43.48'. NOTE I.P. IS
LEANING WEST 3 ϕ . 4' OUT OF PLUMB, REF'D. TOP ϕ OF TOP OF
PIPE AS IS.

2. SAT 29 SEPT '90 OLG U/A. MAYER ϕ . FOUND STONE
EAST OF ∇ ALONG SIDE W/NO MARKS ON TOP. TOP
 ϕ MASS \Rightarrow 3. = 43.92', 4. = 43.92'. STONES TOP
SURFACE IS ϕ . 5' THICK ∇ C ϕ ϕ . 5' BELOW SURFACE.
STONE IS ϕ 2.5' TALL X 1.5' WIDE W/ POINT @ REFS.
LOWERED STONE SO THAT TOP POINT IS 1.7' BELOW
ROAD SURFACE. WILL REPLACE I.P. TO UPHOLD
STATUS QVO + ϕ STONE ID.

SET RR SPIKES
W/CENTER PUNCHES

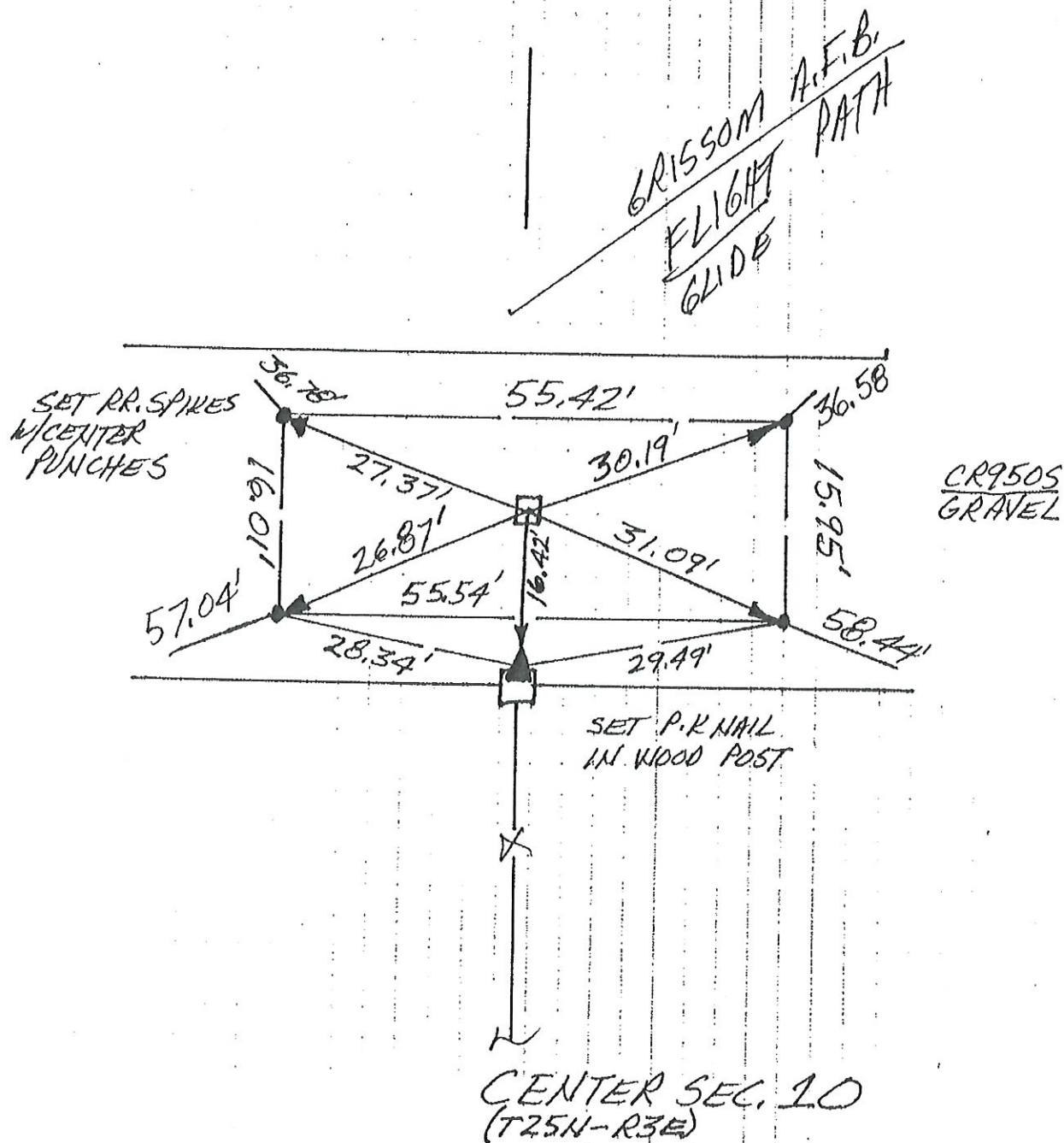
USE END OF BOLT @
BOTTOM OF CONCRETE POST



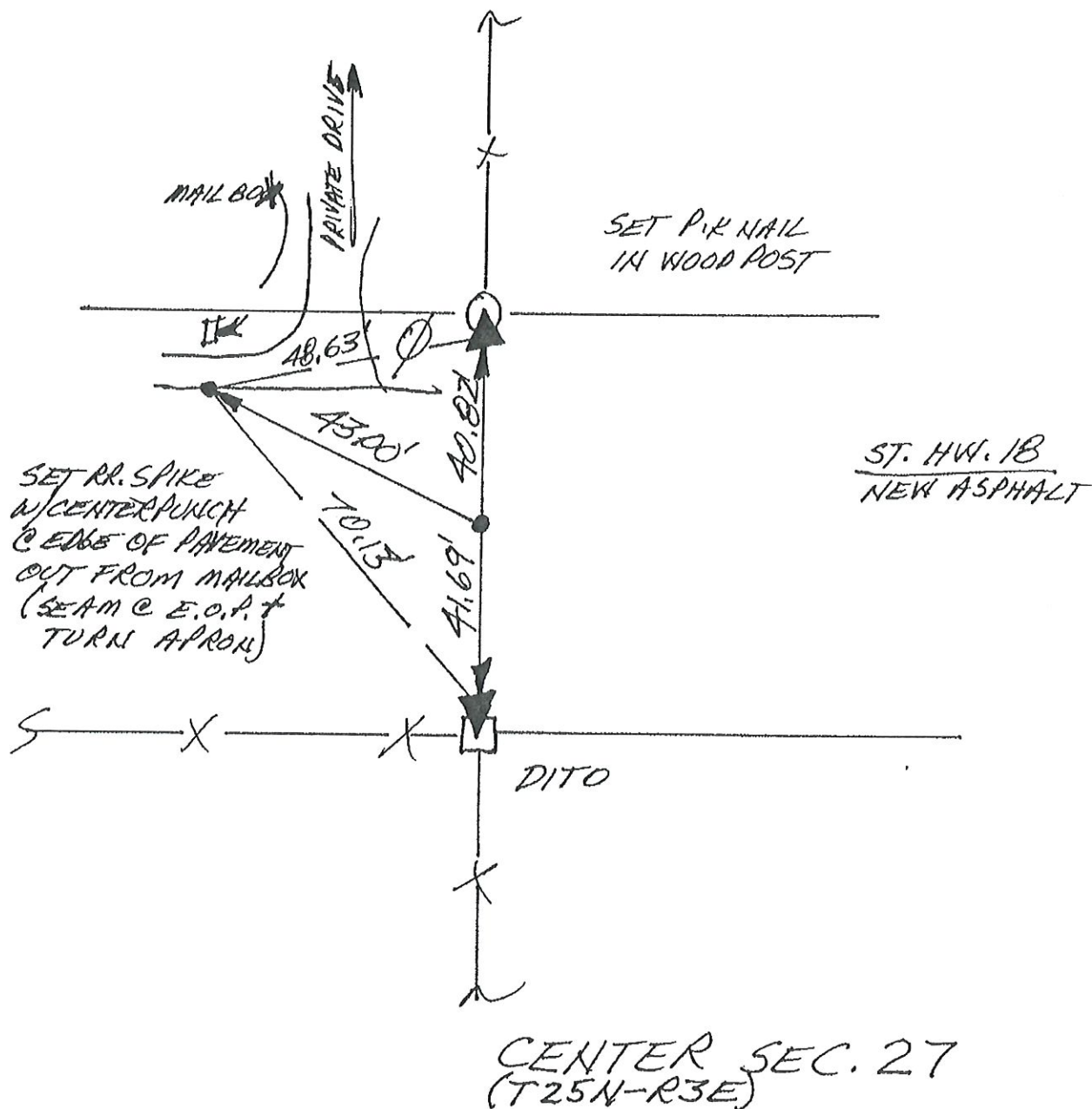
SOUTH $\frac{1}{4}$ COR. SEC. 34
(T26N-R3E)

N
↑
NO SCALE

1. WEDS. 24 OCT '90 DLA RLS 0537 P. MAHER Q.
FOUND 1" ϕ STOCK ROD (4 SET CENTER PUNCH);
SET REFS; NO TITAN DIG.



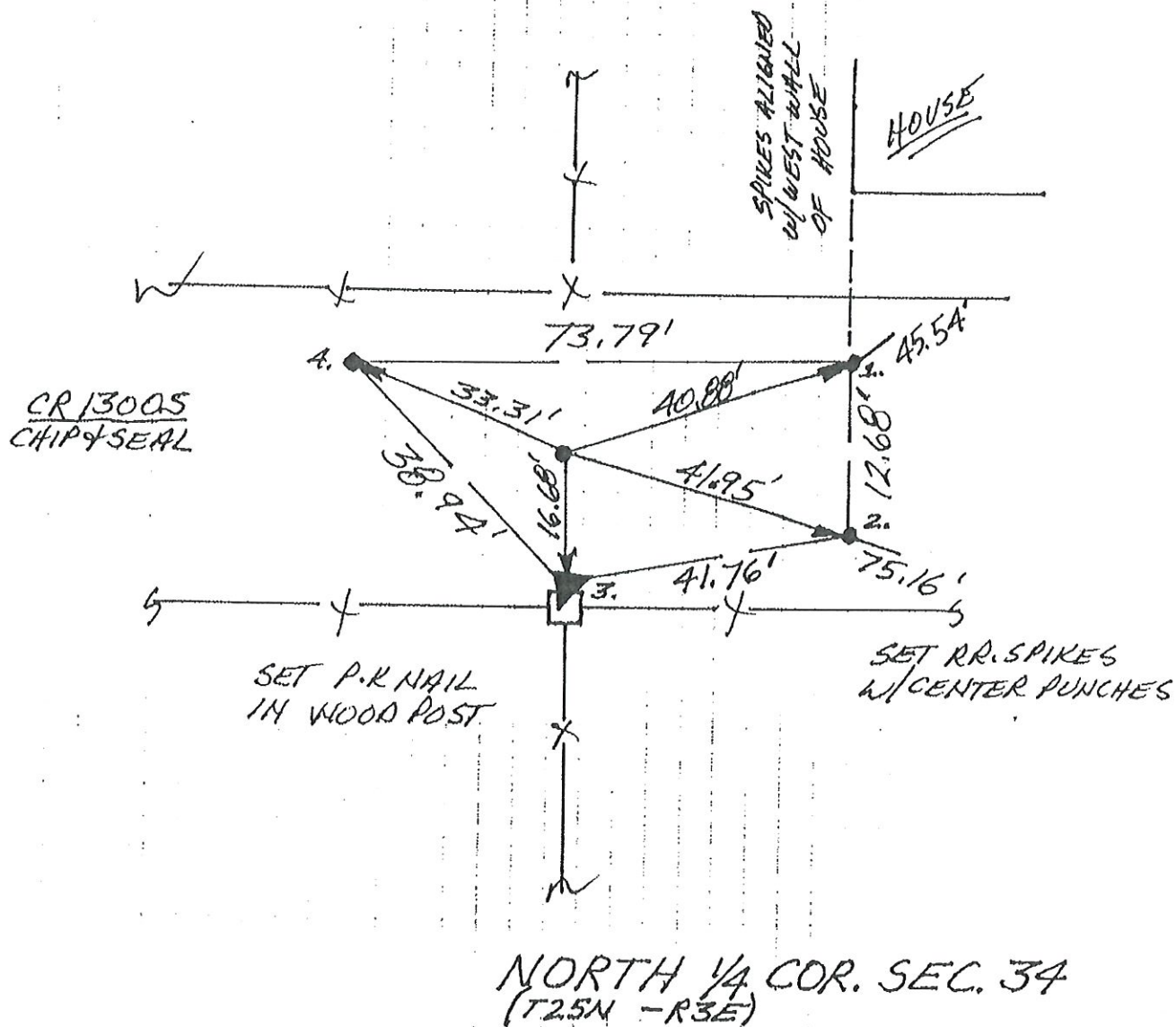
1. TUES. 20 AUG '91 OLA RLS 0537 P. WAYER Ø.
FOUND STRONG, DISCRETE ISOLATED SOUNDING
C R/W SPLIT & FIELD DIVISIONS NORTH & SOUTH.
SET REFS. SET RR SPIKE W/CENTER PUNCH DOWN
THROUGH METAL SOUNDING. NO DIB IN ST. HWY.



66

N
↑
NO SCALE

1. WEDS. 24 OCT '90 DLA RLS 0537 P. MAYER ϕ .
FOUND RR. SPIKE (4 SET CENTER PUNCH) @ R/W;
SPLIT + FIELD DIVISIONS; SET REFS; WILL
DIG. FOUND SPIKE'S REFS \Rightarrow 1. = 40.88';
2. = 41.95'; 3. = 16.68'; 4. = 33.31'
2. TUES 9 JULY '91 DUG 4' X 6' (E-W) X 2.5' DEEP HOLE.
FOUND NO POST NO PIT NO STONE. WILL REPLACE SPIKE.
3. WED, 14 AUG '91 SET RR. S. W/C. A.C. FOUND SPIKE'S REFS.



N
↑
NO SCALE

1. TUES. 20 AUG '91 JLA RLS 0537 P. MAYER Q.
FOUND NO FIELD DIVISIONS, NOR METAL SOUND,
POSITION MAY FALL @ C.M.P.S FOR DEEP
REVENUE. ∴ BEYOND SCOPE. NO TITIN
DIG. WILL DEFER TO FUTURE SURVEYS.

CENTER SEC. 34
(T25N-R3E)